



2021  
BUILDING ENERGY  
BENCHMARKING REPORT

# 1. Introduction

## **Background**

Executive Order Number 1 of 2019 commits Ulster County to decreasing greenhouse gas emissions associated with its operations (through conservation, efficiency, and on-site renewable generation) by 25% by 2025 and 80% by 2050 using the County's 2012 greenhouse gas emission inventory as a baseline. A baseline greenhouse gas (GHG) inventory conducted in 2012 for Ulster County government operations evaluated the energy use and emissions associated with the county vehicle fleet, employee commuting to and from the workplace, and the operations of county owned or occupied facilities. That inventory showed that the buildings & facilities sector alone accounted for 43% of all greenhouse gas emissions, totaling 5,804 metric tons of CO<sub>2</sub>e.<sup>1</sup> Ulster County's building portfolio consists of 38 properties with gross floor area totaling nearly 875,000 square feet.

Building energy use benchmarking is critical to the achievement of greenhouse gas emissions goals. First, it allows the comparison of weather-normalized energy metrics across time periods to assess the impact of building efficiency improvements. Second, it allows comparison to a national standard (EPA ENERGY STAR®) and average commercial building performance across the United States—helping to identify outlier properties within the Ulster County portfolio, communicate the opportunity for energy efficiency, and focus energy management attention. One of the main goals of this benchmarking report is to consistently track and monitor the energy use and emissions associated with the County's building inventory in order to better inform both operations and planning activities to improve efficiency and reduce costs as possible.

## **Reporting Requirements**

Resolution No. 447 of 2016 established a policy for annual public reporting of building energy consumption for Ulster County-owned or occupied buildings with a gross floor area equal to or greater than 1,000 square feet. This policy requires public reporting of the following building performance metrics no later than September 1<sup>st</sup> each year:

- Energy Use Intensity (EUI)
- Weather Normalized Source EUI
- Annual Greenhouse Gas emissions
- Energy performance score (when available)

---

<sup>1</sup> Reference Ulster County Greenhouse Gas Emissions Report, VHB, 2012. Available here: <http://ulstercountyny.gov/environment/energy-sustainability>

## Methodology

Ulster County benchmarks building energy using the EPA's ENERGY STAR Portfolio Manager application, an online tool that tracks energy, water, and waste consumption and calculates a variety of energy performance metrics as well as greenhouse gas emissions. The Portfolio Manager application also calculates weather normalized metrics, a way to remove the impacts of climate differences in year-to-year comparisons. Energy use and emissions data from 2012 has been used as a baseline value for benchmarking purposes, to show progress toward Ulster County's GHG reduction goals.

**Electric Vehicle (EV) Charging Stations:** Several Ulster County properties have EV charging stations installed on site and configured to draw energy from the building electrical panel. Without any adjustments, this energy would be included in the building energy use metrics and would indicate excess usage as the energy is used to power vehicles and not the building systems. However, using data from the ChargePoint® EV charging station reporting system, this electricity usage can be deducted from the building usage to report an accurate building use total. The portion of this electricity used for fleet vehicles is reported in the Ulster County Green Fleet report annually.

**Fixed Usage Area Lighting:** Ten Ulster County properties are billed monthly for utility-provided outdoor area lighting, which is reflected as “Flat Charge” usage on the utility invoice for the account and is billed by Central Hudson according to Service Classification Number 5 rates. This usage is included in the metrics for each property with lighting installed. The cost includes fees for the rental of the lighting equipment from Central Hudson. Where applicable, a property use-type of parking and parking area estimate are input in the Portfolio Manager system for improved accuracy in calculating energy use metrics.

**Factors and Conversions:** The EPA Portfolio Manager application converts all fuel types to a common energy unit—thousands of British thermal units (kBtu)—to allow for aggregation to calculate whole-building energy use. To do so, the Portfolio Manager application applies the thermal conversion factors contained in Table 1 below. This conversion allows the comparison of relative magnitudes of energy use across fuel types as shown in Chart 1.

Table 1: Conversion Factors<sup>2</sup>

Fuel Type	Input Unit	Conversion Factor
Electricity (Grid Purchase)	kWh	3,412 kBtu/kWh
Natural Gas	CCF	102.6 kBtu/CCF
Propane	Gallons	92 kBtu/gal
Fuel Oil (No. 2)	Gallons	138 kBtu/gal
Diesel	Gallons	138 kBtu/gal
Wood	Tons (US)	17,480 kBtu/ton

---

<sup>2</sup> Retrieved from:

<https://portfoliomanager.energystar.gov/pdf/reference/Thermal%20Conversions.pdf>

## 2. Building Energy Use

Ulster County uses the following energy sources shown in table 2 for heating, cooling, and powering its buildings. Usage and cost data is obtained from the vendor through web applications or data requests.

*Table 2: Energy Types and Data Sources - 2021*

Energy Type	Supplier and Data Source
Electricity	Delivery: Central Hudson (web access) NYSEG (web access & customer service) Supply: Constellation NewEnergy, Inc. (web access via Central Hudson)
Natural Gas	Delivery: Central Hudson (web access) Supply: Agera Energy, LLC (customer service request) Family Energy, Inc. (web access via Central Hudson)
Fuel Oil	HOP Energy, LLC (customer service request)
Propane	Paraco Gas Corp (web access)
Diesel Fuel (for generators)	HOP Energy, LLC (customer service request)

**Note for this report regarding 2021 energy use data:** Due to a change in billing systems at Ulster County's primary utility provider, Central Hudson, in September of 2021, energy use data for several County utility accounts is not reported via the web access system the utility provides. This data has been requested in bulk format from Central Hudson, however they have not yet been able to deliver the requested data due to system difficulties. Without access to energy usage history, generating accurate benchmarking metrics for each property requires manual compilation of monthly utility invoices for each account. This work is in progress, but not completed for all County facilities at the date of release. All currently available metric data from the EPA Portfolio Manager is attached as Appendix D. This report will be updated when the complete dataset is available for analysis.

Currently, energy-use metrics for benchmarking are not calculated for properties where Ulster County leases office space in facilities without sub-metering. In these cases, energy use data for the leased spaces cannot be separated from whole building energy use. Table 3 contains a listing of these spaces as of December 31<sup>st</sup>, 2021.

*Table 3: Leased Space without Metered Energy Use Data - 2021*

Property	Address	UC Leased Space (sq. ft.)	Total Building Space (sq. ft.)
Board of Elections	284 Wall Street, Kingston, NY	3,566	27,137
Public Defender	280 Wall Street, Kingston, NY	4,050	27,137
Department of Health - W.I.C.	230 Aaron Court, Kingston, NY	2,917	9,000
Probation Department	124 Main Street, New Paltz, NY	1,308	4,920

Office of Employment and Training	521 Boice's Lane, Kingston, NY	10,287	98,464
Sheriff's Substation Walkkill	1500 Rt. 208, Walkkill, NY	711	3,840
Sheriff's Substation Mt. Tremper	146-152 Mt. Pleasant Rd, Mt. Tremper, NY	2,004	N/A
Sheriff's Substation Shandaken	Town Hall, Rt. 28	N/A	N/A
Sheriff's Substation Port Ewen	Esopus Town Hall, Salem St.	N/A	N/A

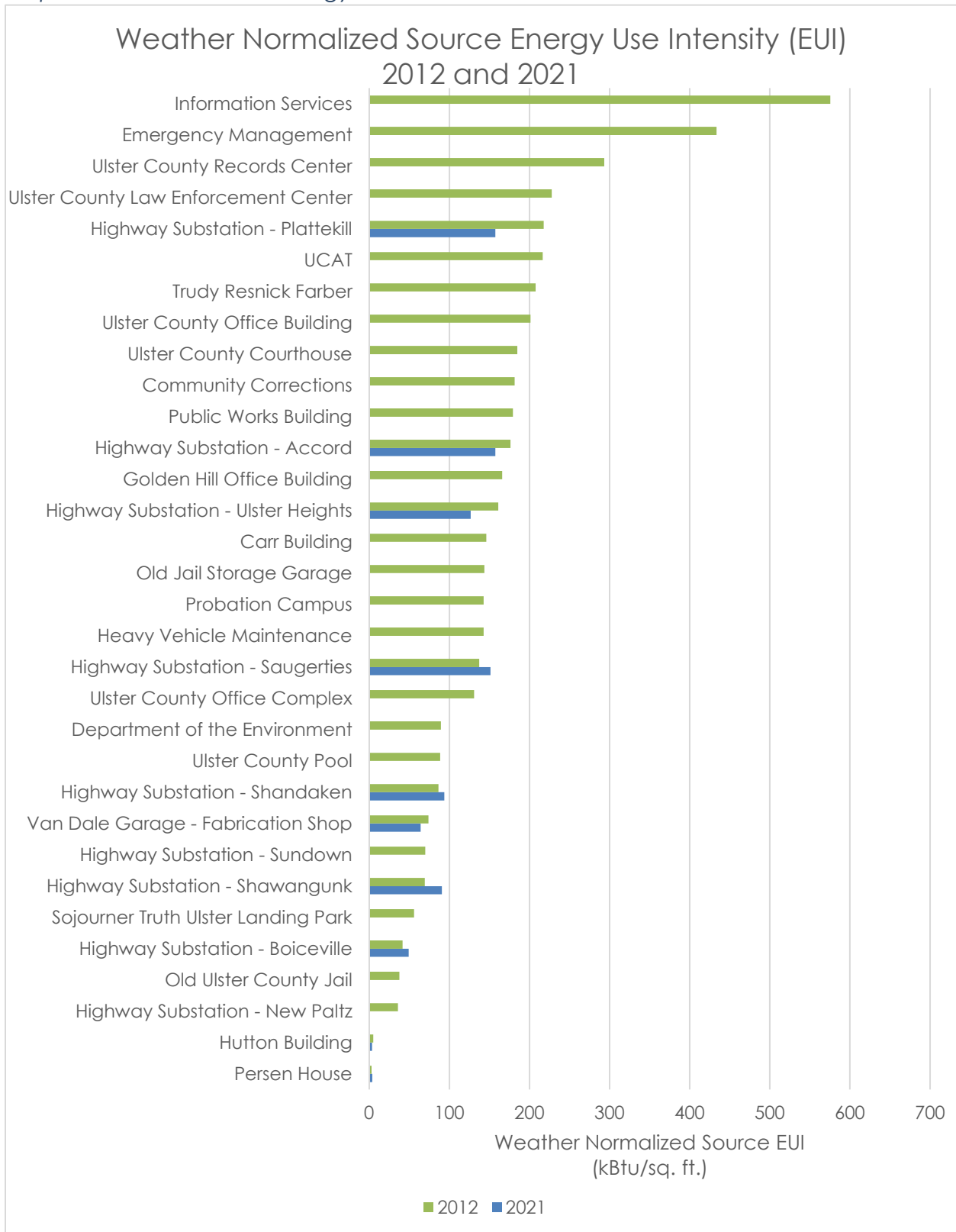
Table 5 shows the purchased energy at each of the Ulster County properties reported. Energy purchased has been converted to the common unit of kBtu for comparison.

*Table 5: 2021 Energy Consumption and Performance Ulster County Buildings*

<b>Property</b>	<b>Gross Floor Area (sq. ft.)</b>	<b>Source Energy Use (kBtu)</b>	<b>Source EUI (kBtu/ft²)</b>
Carr Building	5,438	691,772	127.2
Community Corrections	7,700	1,359,512	176.6
Golden Hill Office Building	39,600	5,161,206	130.3
Heavy Vehicle Maintenance	35,000	4,330,211	123.7
Highway Substation - Accord	2,324	345,344	148.6
Highway Substation - Boiceville	13,690	638,423	46.6
Highway Substation - Plattekill	2,265	332,675	146.9
Highway Substation - Saugerties	3,552	488,624	137.6
Highway Substation - Shandaken	5,364	437,308	81.5
Highway Substation - Shawangunk	4,433	402,332	90.8
Highway Substation - Ulster Heights	3,545	428,289	120.8
Hutton Building	3,386	11,586	3.4
Old Jail Storage Garage	5,000	902,016	180.4
Persen House	6,405	24,511	3.8
Probation Campus	20,724	3,221,480	155.4
Public Safety Training Center	6,804	300,831	44.2
Public Works Building	10,740	2,490,437	231.9
Sojourner Truth Ulster Landing Park	3,198	134,898	42.2
Trudy Resnick Farber	20,732	3,362,208	162.2
Ulster County Courthouse	43,650	10,404,632	238.4
Ulster County Office Building	62,396	9,768,512	156.6
Ulster County Pool	7,126	1,404,249	197.1
Van Dale Garage - Fabrication Shop	15,146	902,593	59.6
Veterans Transitional Housing Facility	6,656	417,347	62.7
Carr Building	5,438	691,772	127.2
<b>Total</b>	<b>357,424</b>	<b>47,960,994</b>	<b>119.5 average</b>

Chart 1 compares the energy use intensity in 2021 to that from the County's greenhouse gas inventory baseline year of 2012. Closed properties and properties that do not have 2012 data available were excluded. The use of the weather normalized EUI metric allows for building energy performance comparisons across years with varying weather conditions.

Chart 1: Weather Normalized Source EUI for Ulster County Properties, 2012 and 2021, for Properties with Available Energy Data



\*Note: Due to anomalies in electricity meter reading in 2020, weather normalized metrics could not be calculated for many Ulster County properties. In these cases, non-weather normalized values have been substituted. See Appendix D for detail on which properties do not have weather normalized metrics available for 2020.

## 2. Greenhouse Gas Emissions

Greenhouse gas emission estimates were calculated using the following conversion factors in table 6. These factors were applied to the site energy consumption values to calculate annual emissions.

Table 6: GHG Emissions Conversion Factors<sup>3</sup>

Fuel Type	Conversion Factor (kg CO <sub>2</sub> e/mmBtu)
Diesel Fuel	74.21
Electricity (eGRID Region: NYUP)	39.34
Natural Gas	53.11
Heating Oil (No. 2)	74.21
Propane	64.25

Ulster County offsets 100% of its Scope 1 and 2 emissions through the purchase of Climate Action Reserve carbon credits and Green-e certified renewable energy credits (RECs). To measure progress toward GHG reduction goals and to quantify annual offset credit purchase requirements, this report assumes the absence of emissions offsets. However, it does include reductions achieved through locally generated power purchases that are also offset with the purchase of RECs.

For 2021, the total emissions from the operation of Ulster County buildings is not currently calculated, pending availability of electricity data.

This number differs from the emissions total from the Buildings & Other Facilities sector in the Ulster County Greenhouse Gas inventory due to: 1) the exclusion of "Other Facilities" from this report which do not have a gross floor area greater than 1,000 square feet 2) differences in emissions factors between the EPA national standard and Ulster County's methodology.

---

<sup>3</sup> Retrieved from: <https://portfoliomanager.energystar.gov/pdf/reference/Emissions.pdf>

Chart 2 shows the total mass of GHG emissions produced by each building in 2021.

Chart 2: 2021 GHG Emissions by Building for Properties with Available Energy Data

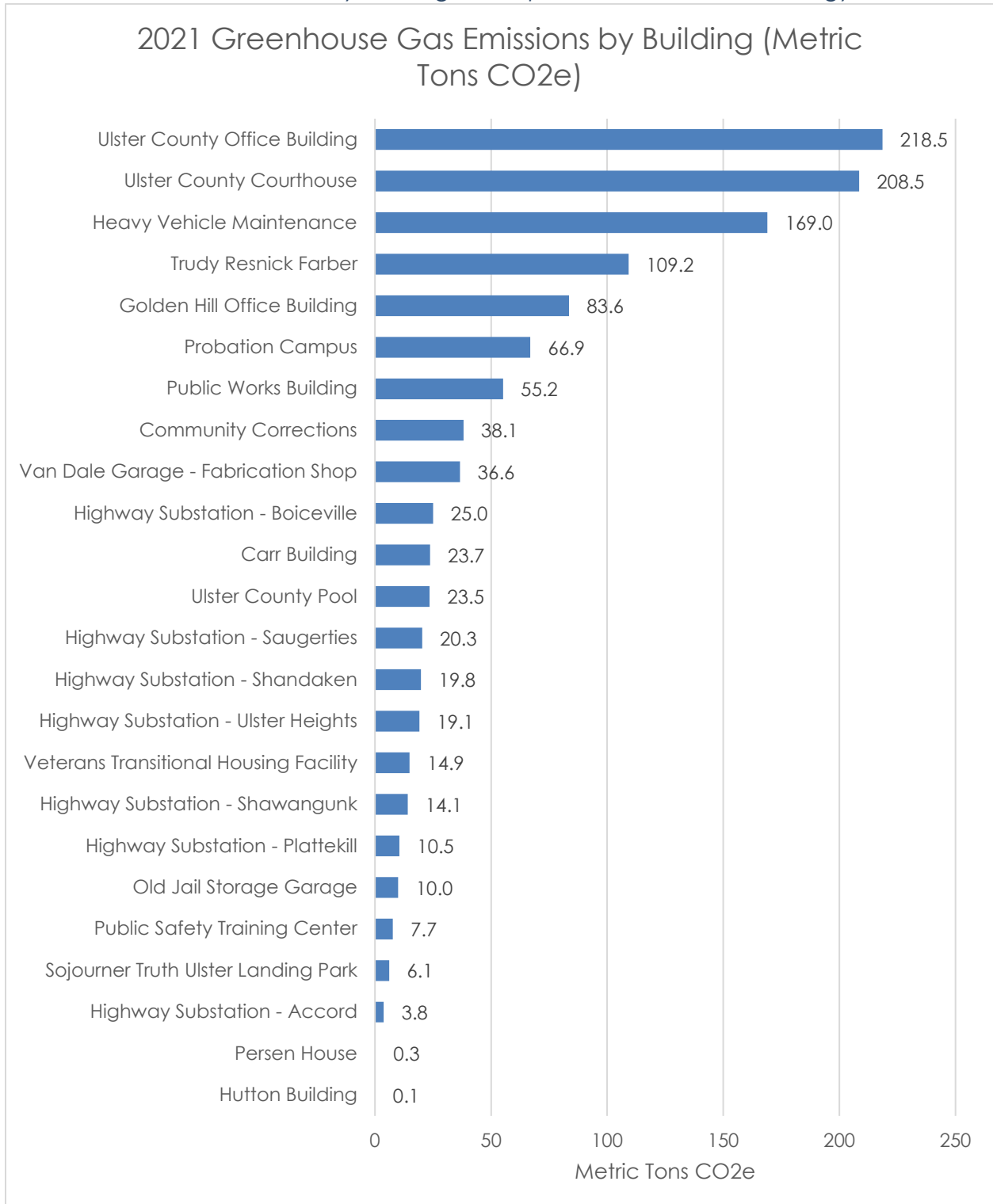
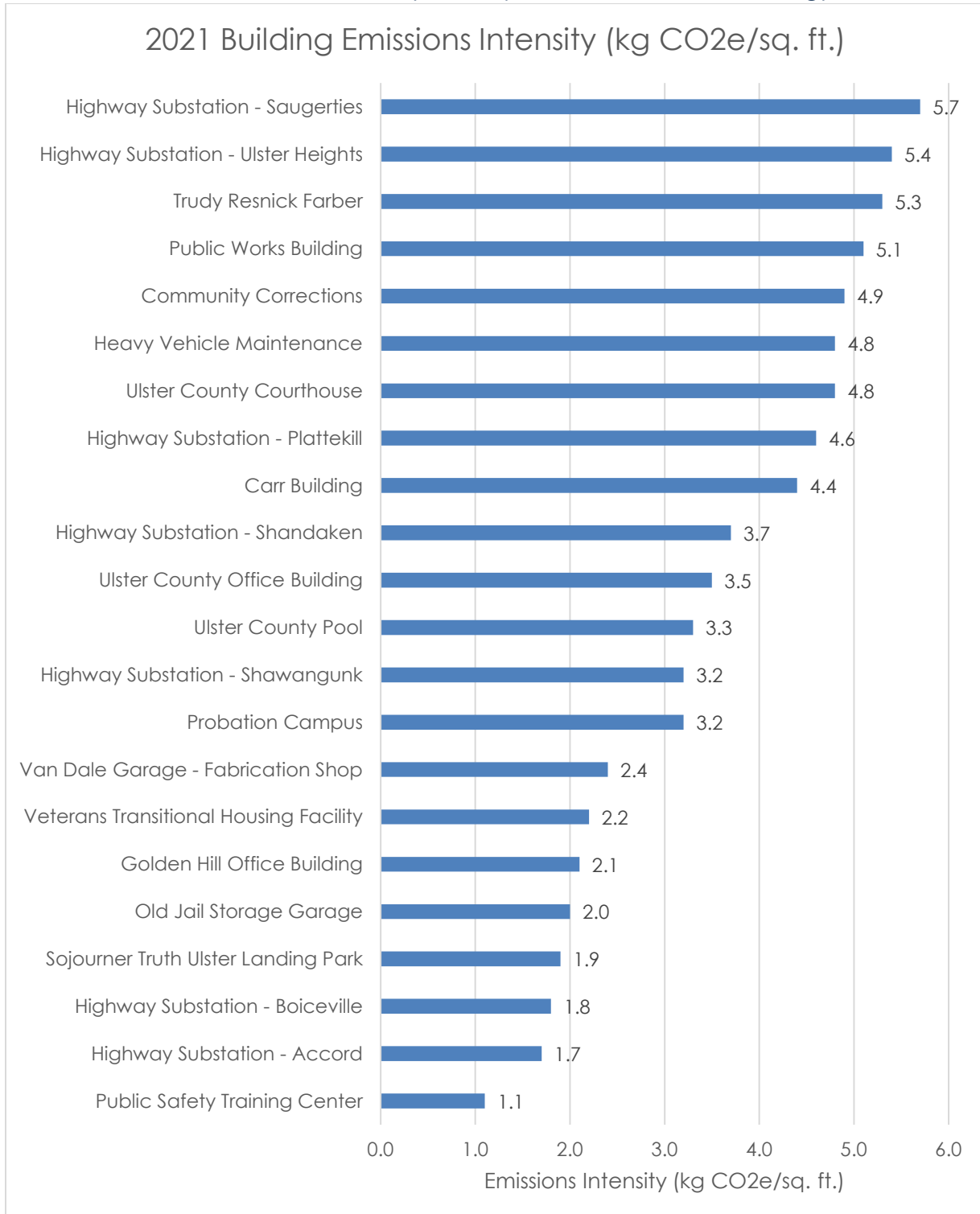




Chart 3 shows the emissions intensity for Ulster County buildings in 2021.

Chart 3: 2021 GHG Emissions Intensity for Properties with Available Energy Data



## Appendices

### Appendix A: Energy Performance Metrics

**Energy Use Intensity:** Energy Use Intensity (EUI) is the primary energy performance metric used by the EPA's ENERGY STAR program. EUI is the energy use per square foot at a property (kBtu/square foot) and is used to compare buildings of different sizes.

**GHG Emissions Intensity:** Emissions Intensity is the mass of greenhouse gases (CO<sub>2</sub> equivalent) emitted per square foot per year for a given property (kg CO<sub>2</sub>e/sq. ft.).

Greenhouse gas emissions intensity is a useful metric for building energy benchmarking as building performance changes with relation to this metric are directly related to achievement of our policy goal for greenhouse gas reduction. This metric captures the true climate cost of various technologies and energy sources by converting the impact to a common ratio. The emissions intensity ratio accounts for the carbon intensity of the local electricity generation mix when compared with other energy sources used in buildings (i.e. fossil fuels for direct combustion).

**Site and Source Energy:** The EPA ENERGY STAR® program distinguishes between **site** and **source energy**. **Site energy** is the usage as measured exclusively from the building, which is the quantity recorded in utility bills. **Source energy** accounts for the additional energy expenditures associated with production, transmission, and delivery of the fuel. The source energy metric allows the energy efficiencies of buildings to be compared without imparting a bias based on the type of fuel they consume. National average ratios are used within the EPA ENERGY STAR scoring system to prevent any individual building from being penalized or credited due to the relative efficiency of its energy provider.

*Table 7: National Average Source-Site Ratios used in Portfolio Manager:<sup>4</sup>*

Fuel Type	Source-Site Ratio
Electricity (Grid Purchase)	2.80
Electricity (On-site Solar)	1.00
Natural Gas	1.05
Heating Oil (No. 2)	1.01
Propane	1.01
Diesel	1.01

**Weather Normalized Energy:<sup>5</sup>** Weather normalized energy is the energy a property would have used under average conditions (also referred to as climate normals). In a given year, the weather may be warmer or colder than the building's normal climate; weather normalized energy accounts for this difference. This allows for a better

---

<sup>4</sup> Retrieved from: <https://portfoliomanager.energystar.gov/pdf/reference/Source%20Energy.pdf>

<sup>5</sup> More detail available here:

<https://portfoliomanager.energystar.gov/pdf/reference/Climate%20and%20Weather.pdf>

comparison of building performance over time by removing the effect of annual weather variations.

**National Median Source EUI:**<sup>6</sup> The National Median is a median reference point based on the 2012 Commercial Building Energy Consumption Survey (CBECS) published by the U.S. Energy Information Administration, without any normalization for either weather or operation. The national median is a recommended benchmark for comparison of relative energy performance: 50% of properties perform below the median, and 50% perform above the median. The exact way the median is determined depends on the property use and size.

**EPA 1-100 ENERGY STAR score:** Some buildings can also receive a 1 – 100 ENERGY STAR score. This percentile score, calculated by Portfolio Manager, compares a building's energy performance to similar buildings nationwide. A score of 50 represents median energy performance, while a score of 75 means the building performs better than 75 percent of all similar buildings nationwide — and may be eligible for ENERGY STAR certification.

---

<sup>6</sup> Technical reference here:

<https://portfoliomanager.energystar.gov/pdf/reference/US%20National%20Median%20Table.pdf>

## Appendix B: Weather Normalized Energy Usage Trends (Source EUI)

Source EUI Change from 2012 Baseline

Property	2012	2021	% Change
Carr Building	146	N/A	N/A
Community Corrections	181.4	N/A	N/A
Department of the Environment	89.5	N/A	N/A
Emergency Management	433.6	N/A	N/A
Golden Hill Office Building	165.9	N/A	N/A
Heavy Vehicle Maintenance	142.9	N/A	N/A
Highway Substation - Accord	176.2	157.3	-11%
Highway Substation - Boiceville	41.5	49.3	19%
Highway Substation - New Paltz	35.8	N/A	N/A
Highway Substation - Plattekill	217.7	157.5	-28%
Highway Substation - Saugerties	137.3	151.2	10%
Highway Substation - Shandaken	86.5	93.8	8%
Highway Substation - Shawangunk	69.4	90.8	31%
Highway Substation - Sundown	69.8	N/A	N/A
Highway Substation - Ulster Heights	161.1	126.5	-21%
Hutton Building	4.9	3.4	-31%
Information Services	575.4	N/A	N/A
Old Jail Storage Garage	143.6	N/A	N/A
Old Ulster County Jail	37.6	N/A	N/A
Persen House	3	3.8	27%
Probation Campus	142.9	N/A	N/A
Public Safety Training Center	0	N/A	N/A
Public Works Building	179.2	N/A	N/A
Sheriff's Substation - Warwarsing	0	N/A	N/A
Sojourner Truth Ulster Landing Park	55.9	N/A	N/A
Trudy Resnick Farber	207.6	N/A	N/A
UCAT	216.5	N/A	N/A
Ulster County Courthouse	184.9	N/A	N/A
Ulster County Law Enforcement Center	228.6	N/A	N/A
Ulster County Office Building	201.4	N/A	N/A
Ulster County Office Complex	131	N/A	N/A
Ulster County Pool	93.2	N/A	N/A
Ulster County Records Center	293.3	N/A	N/A
Van Dale Garage - Fabrication Shop	74	64.1	-13%
Veterans Transitional Housing Facility	0	N/A	N/A

## Appendix C: GHG Emissions Trends

GHG Emissions Change from 2012 Baseline

Property	2012	2021	% Change
Carr Building	21.8	23.7	9%
Community Corrections	29.6	38.1	29%
Department of the Environment	11.6	N/A	N/A
Emergency Management	20.3	N/A	N/A
Golden Hill Office Building	100.5	83.6	-17%
Heavy Vehicle Maintenance	183.5	169	-8%
Highway Substation - Accord	4.2	3.8	-10%
Highway Substation - Boiceville	18.7	25	34%
Highway Substation - New Paltz	9	N/A	N/A
Highway Substation - Plattekill	17.8	10.5	-41%
Highway Substation - Saugerties	18.9	20.3	7%
Highway Substation - Shandaken	24.9	19.8	-20%
Highway Substation - Shawangunk	15.2	14.1	-7%
Highway Substation - Sundown	22.2	N/A	N/A
Highway Substation - Ulster Heights	23.6	19.1	-19%
Hutton Building	0.2	0.1	-50%
Information Services	108.5	N/A	N/A
Old Jail Storage Garage	7.1	10	41%
Old Ulster County Jail	19	N/A	N/A
Persen House	0.2	0.3	50%
Probation Campus	61.8	66.9	8%
Public Safety Training Center	0	7.7	N/A
Public Works Building	30.8	55.2	79%
Sheriff's Substation - Warwarsing	0	N/A	N/A
Sojourner Truth Ulster Landing Park	5.9	6.1	3%
Trudy Resnick Farber	149.3	109.2	-27%
UCAT	111.2	N/A	N/A
Ulster County Courthouse	138.6	208.5	50%
Ulster County Law Enforcement Center	1763.8	N/A	N/A
Ulster County Office Building	248.1	218.5	-12%
Ulster County Office Complex	266	N/A	N/A
Ulster County Pool	14.9	23.5	58%
Ulster County Records Center	126.9	N/A	N/A
Van Dale Garage - Fabrication Shop	41.7	36.6	-12%
Veterans Transitional Housing Facility	0	14.9	N/A

Note: GHG trends shown only for buildings with continuous energy data from 2012 through present. N/A indicates that 2021 data is unavailable or incomplete.

## Appendix D: Portfolio Manager Data Report 2012 through 2021

Benchmarking Data 2012 to 2021  
 Date Downloaded: 08/31/2022 09:38 PM EDT  
 Date Generated: 08/31/2022 05:17 PM EDT  
 Number of properties in report: 36

Property ID	Property Name	Parent Property ID	Parent Property Name	Year Ending	Property GFA - Self Reported (ft²)	Site Energy Use (kBtu)	Site EUI (kBtu/ft²)	Weather Normalized Site EUI (kBtu/ft²)	Source Energy Use (kBtu)	Source EUI (kBtu/ft²)	Weather Normalized Source Energy Use (kBtu)	Weather Normalized Source EUI (kBtu/ft²)	National Median Source EUI (kBtu/ft²)	ENERGY STAR Score	Electricity Use - Grid Purchase (kBtu)	Electricity Use - Grid Purchase (kWh)	Natural Gas Use (kBtu)	Fuel Oil #2 Use (kBtu)	Propane Use (kBtu)	Diesel #2 Use (kBtu)	Total GHG Emissions (Metric Tons CO2e)	Total GHG Emissions Intensity (lb CO2e/ft²)
2339861	Carr Building	Not Applicable: Standalone Property	Not Applicable: Standalone Property	12/31/2021	5438	488374.4	89.8	Not Available	691773.9	127.2	Not Available	Not Available	173.2	71	102273.6	29974.7	386100.8	Not Available	Not Available	Not Available	23.7	4.4
2339861	Carr Building	Not Applicable: Standalone Property	Not Applicable: Standalone Property	12/31/2020	5438	568147.1	104.5	Not Available	859789.1	158.1	Not Available	Not Available	173.8	57	150418.9	44085.5	417277.3	Not Available	Not Available	Not Available	26.9	4.9
2339861	Carr Building	Not Applicable: Standalone Property	Not Applicable: Standalone Property	12/31/2019	5438	613628.3	112.8	117.5	950091.4	176.4	989106.1	174.8	49	179875.3	52718.4	433753.1	Not Available	Not Available	Not Available	Not Available	28.6	5.3
2339861	Carr Building	Not Applicable: Standalone Property	Not Applicable: Standalone Property	12/31/2018	5438	587409.2	108	111.3	894068.2	164.4	915230.7	168.3	176	55	158450.6	46439.2	428958.5	Not Available	Not Available	Not Available	27.7	5.1
2339861	Carr Building	Not Applicable: Standalone Property	Not Applicable: Standalone Property	12/31/2017	5438	583830.4	107.4	115.4	867264.9	159.5	921497.8	169.5	174	56	145281.7	42579.6	438548.8	Not Available	Not Available	Not Available	27.8	5.1
2339861	Carr Building	Not Applicable: Standalone Property	Not Applicable: Standalone Property	12/31/2016	5438	534168.3	98.2	109.5	822968.2	151.3	892958.2	164.2	174	60	149766.5	43894.1	384401.8	Not Available	Not Available	Not Available	25.1	4.6
2339861	Carr Building	Not Applicable: Standalone Property	Not Applicable: Standalone Property	12/31/2015	5438	598258.6	110	116.5	911131.7	167.5	948833	174.5	175.3	53	161691.5	47389.1	436567	Not Available	Not Available	Not Available	28.2	5.2
2339861	Carr Building	Not Applicable: Standalone Property	Not Applicable: Standalone Property	12/31/2014	5438	615283.6	113.1	115.1	942804	173.4	953777.4	175.4	175.2	50	169575	49699.6	445708.6	Not Available	Not Available	Not Available	29	5.3
2339861	Carr Building	Not Applicable: Standalone Property	Not Applicable: Standalone Property	12/31/2013	5438	494280.8	90.9	95.2	665967.7	122.5	690715.6	127	175.1	74	83984.5	24614.4	410296.3	Not Available	Not Available	Not Available	24.4	4.5
2339861	Carr Building	Not Applicable: Standalone Property	Not Applicable: Standalone Property	12/31/2012	5438	457613.3	84.2	97.9	705111.4	129.7	793947.9	146	172	70	128352.8	37618.1	329260.5	Not Available	Not Available	Not Available	21.5	4
2351653	Community Correction	Not Applicable: Standalone Property	Not Applicable: Standalone Property	12/31/2021	7700	761655.5	98.9	Not Available	1359512.3	176.6	Not Available	Not Available	132.4	27	329743.1	9644.2	Not Available	Not Available	427882.8	4029.6	38.1	4.9
2351653	Community Correction	Not Applicable: Standalone Property	Not Applicable: Standalone Property	12/31/2020	7700	826130.3	107.3	Not Available	1534557.8	199.3	Not Available	Not Available	132.9	20	391154.3	114640.7	Not Available	Not Available	434976	0	40.1	5.2
2351653	Community Correction	Not Applicable: Standalone Property	Not Applicable: Standalone Property	12/31/2019	7700	837937.2	108.8	110.9	1594254.2	207	1617502.8	210.1	133.9	18	417842.2	122462.5	Not Available	Not Available	405066.8	15028.2	40.2	5.2
2351653	Community Correction	Not Applicable: Standalone Property	Not Applicable: Standalone Property	12/31/2018	7700	709121.1	92.1	94.2	1379030.7	179.1	1395296.2	181.2	135.2	28	370289.6	108525.7	Not Available	Not Available	326342.4	12489	33.4	4.3
2351653	Community Correction	Not Applicable: Standalone Property	Not Applicable: Standalone Property	12/31/2017	7700	571481.7	94.2	77.9	1087005.8	141.2	1115903.6	144.9	133.1	45	284809.7	83472.9	Not Available	Not Available	286672	Not Available	27.3	3.5
2351653	Community Correction	Not Applicable: Standalone Property	Not Applicable: Standalone Property	12/31/2016	7700	565751.2	73.5	78.8	1144930.1	144.8	1156547.9	150.2	133.1	43	303643.2	88992.7	Not Available	Not Available	262108	Not Available	26.3	3.4
2351653	Community Correction	Not Applicable: Standalone Property	Not Applicable: Standalone Property	12/31/2015	7700	630806.3	81.9	83	1269582.8	164.9	1285570.5	167	134.4	34	353334.3	103556.4	Not Available	Not Available	27472	Not Available	28.8	3.7
2351653	Community Correction	Not Applicable: Standalone Property	Not Applicable: Standalone Property	12/31/2014	7700	712090.9	92.5	89.4	1331429.1	172.9	1384992.2	169.5	134.3	30	342020.9	100240.6	Not Available	Not Available	370070	Not Available	34.4	4.5
2351653	Community Correction	Not Applicable: Standalone Property	Not Applicable: Standalone Property	12/31/2013	7700	670927.6	87.1	89.6	1304144.2	169.4	1325023.5	172.1	134.2	32	350004	102580.3	Not Available	Not Available	320923.6	Not Available	31.5	4.1
2351653	Community Correction	Not Applicable: Standalone Property	Not Applicable: Standalone Property	12/31/2012	7700	641021.3	83.2	92.5	1325422.9	172.1	1386979.6	181.4	131.1	29	378766.1	111010	Not Available	Not Available	262255.2	Not Available	28.7	3.7
2351769	Ustler County Courthouse	Not Applicable: Standalone Property	Not Applicable: Standalone Property	12/31/2021	43650	1153572	117.1	Not Available	10404632	238.4	Not Available	Not Available	129.9	10	2877360.8	843306.1	2236211.2	Not Available	Not Available	Not Available	208.5	4.8
2351769	Ustler County Courthouse	Not Applicable: Standalone Property	Not Applicable: Standalone Property	12/31/2020	43650	4222676.7	96.7	Not Available	8540579.5	195.7	Not Available	Not Available	130.4	20	2346725.1	687785.3	1875951.6	Not Available	Not Available	Not Available	172.8	4
2351769	Ustler County Courthouse	Not Applicable: Standalone Property	Not Applicable: Standalone Property	12/31/2019	43650	4845298.1	111	113.3	9421924.9	215.9	9463419.1	216.8	131.4	15	2476782.8	725902.1	2368519.9	Not Available	Not Available	Not Available	203	4.7
2351769	Ustler County Courthouse	Not Applicable: Standalone Property	Not Applicable: Standalone Property	12/31/2018	43650	4466194.1	102.3	102.2	8904310.6	204	8808122.6	201.8	132.7	18	2408461	705879.5	2057733.1	Not Available	Not Available	Not Available	184.4	4.2
2351769	Ustler County Courthouse	Not Applicable: Standalone Property	Not Applicable: Standalone Property	12/31/2017	43650	3661025.3	83.9	87.6	7854445.5	179.9	8044039.8	184.3	130.6	25	2291639.4	671641	1369385.9	Not Available	Not Available	Not Available	144.2	3.3
2351769	Ustler County Courthouse	Not Applicable: Standalone Property	Not Applicable: Standalone Property	12/31/2016	43650	3522706.8	81.7	84.9	7821103.4	176.4	7821103.4	179.2	130.7	27	2286196.4	670045.8	1336510.3	Not Available	Not Available	Not Available	136.9	3.1
2351769	Ustler County Courthouse	Not Applicable: Standalone Property	Not Applicable: Standalone Property	12/31/2015	43650	3894006.5	89.2	Not Available	8194423	187.7	Not Available	Not Available	132	23	2346123.6	687609.4	1547882.9	Not Available	Not Available	Not Available	155.4	3.6
2351769	Ustler County Courthouse	Not Applicable: Standalone Property	Not Applicable: Standalone Property	12/31/2014	43650	3699852.8	84.8	Not Available	7810812.3	179.4	Not Available	Not Available	131.8	26	2254838.2	660855.2	1445014.7	Not Available	Not Available	Not Available	147	3.4
2351769	Ustler County Courthouse	Not Applicable: Standalone Property	Not Applicable: Standalone Property	12/31/2013	43650	3491422.5	81.3	Not Available	7689935.2	176.2	Not Available	Not Available	131.7	27	2264763.2	663764.1	1284379.2	Not Available	Not Available	Not Available	138.8	3.2
2351769	Ustler County Courthouse	Not Applicable: Standalone Property	Not Applicable: Standalone Property	12/31/2012	43650	3467474.5	79.4	86.1	7827826.1	177.8	8070233.8	184.9	128.6	25	2355415.9	690332.8	1112058.6	Not Available	Not Available	Not Available	132.5	3
2352097	Heavy Vehicle Maintenance	2352097	Heavy Vehicle Maintenance	12/31/2021	35000	3318153.5	94.8	Not Available	4330111.2	123.7	Not Available	Not Available	96.9	Not Available	487240.1	142801.9	3667907.8	163005.6	Not Available	Not Available	169	4.8
2352097	Heavy Vehicle Maintenance	2352097	Heavy Vehicle Maintenance	12/31/2020	35000	3262780.6	93.2	107.6	4279654.2	122.3	4821966.1	137.8	96.9	Not Available	492306.9	144286.9	2575410.6	195063	Not Available	Not Available	166.6	4.8
2352097	Heavy Vehicle Maintenance	2352097	Heavy Vehicle Maintenance	12/31/2019	35000	3950036.7	112.9	118.4	5012206.2	143.2	5207236.4	148.8	96.9	Not Available	499202.9	146308	3227397.9	223435.8	0	Not Available	203.6	5.8
2352097	Heavy Vehicle Maintenance	2352097	Heavy Vehicle Maintenance	12/31/2018	35000	4114284.5	117.6	118.9	5213356.6	149	5244934.2	149.9	96.9	Not Available	517040.7	151536	3110659.1	286584.0	0	Not Available	213.2	6.1
2352097	Heavy Vehicle Maintenance	2352097	Heavy Vehicle Maintenance	12/31/2017	35000	4036181.8	115.3	125.8	5048759.5	144.3	5458223.9	155.9	96.9	Not Available	467513.3	137020.3	3384176.2	184492.2	Not Available	Not Available	208	5.9
2352097	Heavy Vehicle Maintenance	2352097	Heavy Vehicle Maintenance	12/31/2016	35000	3281112.4	93.7	107.5	4230280.8	120.9	4763378.1	136.1	96.9	Not Available	459243.7	134596.6	2357774.7	464094	Not Available	Not Available	174	5
2352097	Heavy Vehicle Maintenance	2352097	Heavy Vehicle Maintenance	12/31/2015	35000	3944790.9	112.7	118.2	5040337.9	144	5242504.2	149.8	96.9	Not Available	541657.2	158750.6	2163314.1	1239819.6	Not Available	Not Available	223.8	6.4
2352097	Heavy Vehicle Maintenance	2352097	Heavy Vehicle Maintenance	12/31/2014	35000	3943569.5	112.7	Not Available	5341716.2	152.6	Not Available	Not Available	96.9	Not Available	714095.4	209289.4	2012005.9	1162084.1	55384	Not Available	218.9	6.3
2352097	Heavy Vehicle Maintenance	2352097	Heavy Vehicle Maintenance	12/31/2013	35000	3663709.2	104.7	111.3	4901792.2	140.1	5153130.7	147.2	96.9	Not Available	644106.8	188776.9	1212368.1	1807234.2	Not Available	Not Available	218.6	6.2
2352097	Heavy Vehicle Maintenance	2352097	Heavy Vehicle Maintenance	12/31/2012	35000	3074302	87.8	106.3	4271309.6	122	5000582	142.9	96.9	Not Available	631335.8	185033.9	904335.3	1538630.9	Not Available	Not Available	181.9	5.2
2352106	Information Services	Not Applicable: Standalone Property	Not Applicable: Standalone Property	12/31/2021	13174	Not Available	Not Available	Not Available	Not Available	Not Available	Not Available	Not Available	116.4	Not Available	Not Available	Not Available	Not Available	Not Available	Not Available	Not Available	Not Available	Not Available
2352106	Information Services	Not Applicable: Standalone Property	Not Applicable: Standalone Property	12/31/2020	13174	1814044.9	137.7	143.6	4260406.1	323.4	4341361.3	329.5	149.2	4	1346090.8	394516.6	467954.1	Not Available	Not Available	Not Available	66.8	5.1
2352106	Information Services	Not Applicable: Standalone Property	Not Applicable: Standalone Property	12/31/2019	13174	1939426.6	147.2	148.6	4808085.8	365	4827372.1	366.4	150.3	2	1583211.7	464191.5	355604.9	Not Available	Not Available	Not Available	68.3	5.2
2352106	Information Services	Not Applicable: Standalone Property	Not Applicable: Standalone Property	12/31/2018	13174	2420466.6	183.7	185.9	5747957	436.3	5777319.9	438.5	151.5	1	1832266.9	537006.7	588199.6	Not Available	Not Available	Not Available	85.4	6.7
2352106	Information Services	Not Applicable: Standalone Property	Not Applicable: Standalone Property	12/31/2017	13174	2419084.2	183.6	186.8	5841498.4	454												

2352400	Golden Hill Office Building	Not Applicable: Standalone Property	Not Applicable: Standalone Property	12/31/2019	39600	2742696.2	69.3	69.5	6373495.9	160.9	6317375.1	159.5	158.9	49	1996402.3	585112	745314.1	Not Available	Not Available	979.8	101.9	2.6	
2352400	Golden Hill Office Building	Not Applicable: Standalone Property	Not Applicable: Standalone Property	12/31/2018	39600	2992827.5	75.6	75	6923154.5	174.8	6829313.7	172.5	160.1	43	2160501.6	633206.7	827523.5	Not Available	Not Available	4802.4	11.7	2.8	
2352400	Golden Hill Office Building	Not Applicable: Standalone Property	Not Applicable: Standalone Property	12/31/2017	39600	2688352.8	67.9	70.5	6221351.6	157.1	6376018	161	158.1	50	1942106.4	569198.8	746146.4	Not Available	Not Available	Not Available	100.2	2.5	
2352400	Golden Hill Office Building	Not Applicable: Standalone Property	Not Applicable: Standalone Property	12/31/2016	39600	2632201.6	67	68.4	6182081.6	156.1	6158284.3	155.5	158.1	50	1941297.1	568961.6	710904.5	Not Available	Not Available	Not Available	86.3	2.5	
2352400	Golden Hill Office Building	Not Applicable: Standalone Property	Not Applicable: Standalone Property	12/31/2015	39600	3406508	86	86.8	7312640.2	184.7	727783.6	182.5	159.4	38	2134746.8	625658.4	1271761.2	Not Available	Not Available	Not Available	134.1	3.4	
2352400	Golden Hill Office Building	Not Applicable: Standalone Property	Not Applicable: Standalone Property	12/31/2014	39600	2962172.5	74.8	74.6	6708764.7	169.4	6662399.8	168.3	159.3	45	2056276.3	602660	905896.2	Not Available	Not Available	Not Available	112.2	2.8	
2352400	Golden Hill Office Building	Not Applicable: Standalone Property	Not Applicable: Standalone Property	12/31/2013	39600	2789972.5	70.5	71.2	6561170.2	165.7	6566031.3	165.8	159.2	46	2075256.6	608222.9	714715.9	Not Available	Not Available	Not Available	102.7	2.6	
2352400	Golden Hill Office Building	Not Applicable: Standalone Property	Not Applicable: Standalone Property	12/31/2012	39600	2655520.5	67.1	70.5	6452181.8	162.9	6569979.9	165.9	156.1	46	2093648.7	613613.3	561871.8	Not Available	Not Available	Not Available	95.1	2.4	
2352413	Old Ulster County Jail	Not Applicable: Standalone Property	Not Applicable: Standalone Property	12/31/2021	53391	Not Available	Not Available	Not Available	Not Available	Not Available	Not Available	Not Available	Not Available	89.3	Not Available	Not Available	Not Available	Not Available	Not Available	Not Available	Not Available	Not Available	
2352413	Old Ulster County Jail	Not Applicable: Standalone Property	Not Applicable: Standalone Property	12/31/2020	53391	810484.7	15.2	Not Available	2269357.2	42.5	Not Available	Not Available	Not Available	89.3	Not Available	810484.7	237539.5	Not Available	Not Available	Not Available	Not Available	25.3	0.5
2352413	Old Ulster County Jail	Not Applicable: Standalone Property	Not Applicable: Standalone Property	12/31/2019	53391	983339.8	18.4	19.1	2763351.5	51.6	2851981.8	53.4	89.3	Not Available	983339.8	388200.4	Not Available	Not Available	Not Available	Not Available	Not Available	30.7	0.6
2352413	Old Ulster County Jail	Not Applicable: Standalone Property	Not Applicable: Standalone Property	12/31/2018	53391	926904.3	17.4	17.5	2595331.9	48.6	2623515.1	49.1	89.3	Not Available	926904.3	271660.1	Not Available	Not Available	Not Available	Not Available	Not Available	28.9	0.5
2352413	Old Ulster County Jail	Not Applicable: Standalone Property	Not Applicable: Standalone Property	12/31/2017	53391	696371.4	13	13.9	1949840	36.5	2071392.2	38.8	89.3	Not Available	696371.4	204094.8	Not Available	Not Available	Not Available	Not Available	Not Available	21.7	0.4
2352413	Old Ulster County Jail	Not Applicable: Standalone Property	Not Applicable: Standalone Property	12/31/2016	53391	593013.6	11.1	12.2	1660438.1	31.1	1827867	34.2	89.3	Not Available	593013.6	173802.3	Not Available	Not Available	Not Available	Not Available	Not Available	18.5	0.3
2352413	Old Ulster County Jail	Not Applicable: Standalone Property	Not Applicable: Standalone Property	12/31/2015	53391	756868.4	14.2	14.4	2119231.5	39.7	2152951.6	40.3	89.3	Not Available	756868.4	221825.4	Not Available	Not Available	Not Available	Not Available	Not Available	23.6	0.4
2352413	Old Ulster County Jail	Not Applicable: Standalone Property	Not Applicable: Standalone Property	12/31/2014	53391	773090	14.5	14.5	2164651.9	40.5	2173724.2	40.7	89.3	Not Available	773090	226579.7	Not Available	Not Available	Not Available	Not Available	Not Available	24.1	0.5
2352413	Old Ulster County Jail	Not Applicable: Standalone Property	Not Applicable: Standalone Property	12/31/2013	53391	568216.9	10.6	10.9	1591007.3	29.8	1630289.9	30.5	89.3	Not Available	568216.9	166534.8	Not Available	Not Available	Not Available	Not Available	Not Available	17.7	0.3
2352413	Old Ulster County Jail	Not Applicable: Standalone Property	Not Applicable: Standalone Property	12/31/2012	53391	562365.8	10.5	13.4	1574624.3	29.5	2008808.2	37.6	89.3	Not Available	562365.8	164820	Not Available	Not Available	Not Available	Not Available	Not Available	17.5	0.3
2352437	Ulster County Pool	Not Applicable: Standalone Property	Not Applicable: Standalone Property	12/31/2021	7126	581710.8	81.6	Not Available	1404249.1	197.1	Not Available	Not Available	112	Not Available	456268.8	133724.7	Not Available	Not Available	Not Available	Not Available	Not Available	23.5	3.3
2352437	Ulster County Pool	Not Applicable: Standalone Property	Not Applicable: Standalone Property	12/31/2020	7126	476743.8	66.9	Not Available	1076030.3	151	Not Available	Not Available	112	Not Available	332123.5	97342.8	Not Available	Not Available	Not Available	Not Available	Not Available	21.1	3
2352437	Ulster County Pool	Not Applicable: Standalone Property	Not Applicable: Standalone Property	12/31/2019	7126	410189.7	57.6	55.6	875203.5	122.8	824592.5	115.7	112	Not Available	257492.7	75466.8	Not Available	Not Available	Not Available	Not Available	Not Available	19.4	2.7
2352437	Ulster County Pool	Not Applicable: Standalone Property	Not Applicable: Standalone Property	12/31/2018	7126	496886.3	69.7	65	991479.7	139.1	882305.5	123.8	112	Not Available	273533.3	80168	Not Available	Not Available	Not Available	Not Available	Not Available	25.1	3.5
2352437	Ulster County Pool	Not Applicable: Standalone Property	Not Applicable: Standalone Property	12/31/2017	7126	368244.5	51.7	51.5	762524.5	107	759016.9	106.5	112	Not Available	218210.9	63954	Not Available	Not Available	Not Available	Not Available	Not Available	17.9	2.5
2352437	Ulster County Pool	Not Applicable: Standalone Property	Not Applicable: Standalone Property	12/31/2016	7126	464123.1	65.1	58.1	879363.6	123.4	739939.1	103.8	112	Not Available	223895.1	67228.9	Not Available	Not Available	Not Available	Not Available	Not Available	24.6	3.4
2352437	Ulster County Pool	Not Applicable: Standalone Property	Not Applicable: Standalone Property	12/31/2015	7126	440389.3	56.7	49.2	813281.9	114.1	662072	92.9	112	Not Available	226183.7	66290.7	Not Available	Not Available	Not Available	Not Available	Not Available	20.3	2.8
2352437	Ulster County Pool	Not Applicable: Standalone Property	Not Applicable: Standalone Property	12/31/2014	7126	767760.2	107.7	105.8	1156634	162.3	118528.2	157	112	Not Available	212958.8	62414.6	Not Available	Not Available	Not Available	Not Available	Not Available	47.8	6.7
2352437	Ulster County Pool	Not Applicable: Standalone Property	Not Applicable: Standalone Property	12/31/2013	7126	386696	54.3	52.7	767798.3	107.7	735777.8	103.3	112	Not Available	210746	61766.1	Not Available	Not Available	Not Available	Not Available	Not Available	19.6	2.8
2352437	Ulster County Pool	Not Applicable: Standalone Property	Not Applicable: Standalone Property	12/31/2012	7126	321321.6	45.1	40.5	720512.3	101.1	629845	88.4	112	Not Available	222146.4	64834.8	Not Available	Not Available	Not Available	Not Available	Not Available	14.3	2
2352665	Probation Campus	2352665	Probation Campus	12/31/2021	20724	1618448.6	78.1	Not Available	3221479.9	155.4	Not Available	Not Available	116.4	Not Available	869776.4	254916.9	748672.2	Not Available	Not Available	Not Available	Not Available	66.9	3.2
2352665	Probation Campus	2352665	Probation Campus	12/31/2020	20724	1641514.4	79.2	85.7	3224436.7	155.6	3360052.4	162.1	116.4	Not Available	857626.7	251356	783887.7	Not Available	Not Available	Not Available	Not Available	68.4	3.3
2352665	Probation Campus	2352665	Probation Campus	12/31/2019	20724	1626383	78.5	80.6	3208034.3	154.8	3254380.3	157	116.4	Not Available	857332.2	251269.7	769050.8	Not Available	Not Available	Not Available	Not Available	67.6	3.3
2352665	Probation Campus	2352665	Probation Campus	12/31/2018	20724	1664353	80.3	81.4	2922477.1	141	2946926.9	142.2	116.4	Not Available	871375.1	196768.8	992977.9	Not Available	Not Available	Not Available	Not Available	73.7	3.6
2352665	Probation Campus	2352665	Probation Campus	12/31/2017	20724	1433616.9	69.2	74.1	2500752.4	120.7	2621809.9	126.5	116.4	Not Available	568831.3	166714.9	864785.6	Not Available	Not Available	Not Available	Not Available	63.7	3.1
2352665	Probation Campus	2352665	Probation Campus	12/31/2016	20724	1403891.5	67.7	74.7	2523604.2	122.2	2659727.6	128.3	116.4	Not Available	604867.5	177276.5	799024.1	Not Available	Not Available	Not Available	Not Available	61.3	3
2352665	Probation Campus	2352665	Probation Campus	12/31/2015	20724	1542442.4	74.4	76	2804733	135.3	2839003.4	137	116.4	Not Available	67239.1	198487.4	865203.3	Not Available	Not Available	Not Available	Not Available	67.1	3.2
2352665	Probation Campus	2352665	Probation Campus	12/31/2014	20724	1705045.1	82.3	82.2	3153912.1	152.2	3152698.6	152.1	116.4	Not Available	779208.4	228372.9	952836.7	Not Available	Not Available	Not Available	Not Available	73.5	3.5
2352665	Probation Campus	2352665	Probation Campus	12/31/2013	20724	1659523.8	80.1	83	3161888.4	152.6	3225330.1	155.6	116.4	Not Available	811079.1	237713.7	848444.7	Not Available	Not Available	Not Available	Not Available	70.3	3.4
2352665	Probation Campus	2352665	Probation Campus	12/31/2012	20724	1429066.9	69	77.5	2776672.1	134	2961485.5	142.9	116.4	Not Available	729211.6	213719.7	699885.3	Not Available	Not Available	Not Available	Not Available	59.9	2.9
2352875	Public Works Building	Not Applicable: Standalone Property	Not Applicable: Standalone Property	12/31/2021	10740	1303446	121.4	Not Available	2490437.1	231.9	Not Available	Not Available	139.9	14	641039.3	187877.9	662406.7	Not Available	Not Available	Not Available	Not Available	55.2	5.1
2352875	Public Works Building	Not Applicable: Standalone Property	Not Applicable: Standalone Property	12/31/2020	10740	1257479	117.1	Not Available	2427463.8	226	Not Available	Not Available	140.5	16	632472.7	185367.1	625276.3	Not Available	Not Available	Not Available	Not Available	52.9	4.9
2352875	Public Works Building	Not Applicable: Standalone Property	Not Applicable: Standalone Property	12/31/2019	10740	1277432.8	118.9	118.9	2369864	220.7	2369864	220.7	141.5	17	587748.3	172259.2	689684.5	Not Available	Not Available	Not Available	Not Available	55	5.1
2352875	Public Works Building	Not Applicable: Standalone Property	Not Applicable: Standalone Property	12/31/2018	10740	991652.9	92.3	93.7	1997117.7	186	206438.9	186.8	142.7	29	546218.3	160087.4	445434.6	Not Available	Not Available	Not Available	Not Available	40.7	3.8
2352875	Public Works Building	Not Applicable: Standalone Property	Not Applicable: Standalone Property	12/31/2017	10740	963100.4	89.7	93	1899966.7	176.9	1953035.5	181.8	140.7	32	507834.4	148837.7	455266	Not Available	Not Available	Not Available	Not Available	40	3.7
2352875	Public Works Building	Not Applicable: Standalone Property	Not Applicable: Standalone Property	12/31/2016	10740	727810.9	68.8	72.1	1596612.8	148.7	1664244	155	140.7	45	475661.2	139409	252147.2	Not Available	Not Available	Not Available	Not Available	28.2	2.6
2352875	Public Works Building	Not Applicable: Standalone Property	Not Applicable: Standalone Property	12/31/2015	10740	835936.6	77.6	79.1	1788885.1	166.5	1802942.8	167.9	142	37	521778.2	152924.4	311815.4	Not Available	Not Available	Not Available	Not Available	32.8	3.1
2352875	Public Works Building	Not Applicable: Standalone Property	Not Applicable: Standalone Property	12/31/2014	10740	947678.4	88.2	87.8	1970567	183.5	1957260	182.2	141.9	30	557431.2	163373.7</							



2352905	Old Jail Storage Garage	Not Applicable: Standalone Property	Not Applicable: Standalone Property	12/31/2013	5000	248464.6	49.7	52.7	695700.9	139.1	737285.9	147.5	82	11	248464.6	72820.8	Not Available	Not Available	Not Available	Not Available	7.7	1.5	
2352905	Old Jail Storage Garage	Not Applicable: Standalone Property	Not Applicable: Standalone Property	12/31/2012	5000	210653.4	42.1	51.3	589829.6	118	717795.1	143.6	78.9	17	210653.4	61739	Not Available	Not Available	Not Available	Not Available	6.6	1.3	
2352920	Trudy Resnick Farber	Not Applicable: Standalone Property	Not Applicable: Standalone Property	12/31/2011	20732	1929682.9	93.1	Not Available	3362208.1	162.2	Not Available	Not Available	138.6	37	789513.1	231393	Not Available	1140169.8	Not Available	0	409.2	5.3	
2352920	Trudy Resnick Farber	Not Applicable: Standalone Property	Not Applicable: Standalone Property	12/31/2020	20732	2144290.5	103.4	Not Available	3548560.5	171.2	Not Available	Not Available	139.1	33	772529.1	226415.3	Not Available	1371761.5	Not Available	0	125.9	6.1	
2352920	Trudy Resnick Farber	Not Applicable: Standalone Property	Not Applicable: Standalone Property	12/31/2019	20732	2224924.2	107.3	106.8	3623603.2	174.8	3594402.5	173.4	139.9	32	768955.2	225367.8	Not Available	1444722	Not Available	11247	132	6.4	
2352920	Trudy Resnick Farber	Not Applicable: Standalone Property	Not Applicable: Standalone Property	12/31/2018	20732	2183354.5	103.3	103.8	3462398.6	167	3374449.9	162.8	140.6	36	702352.3	205847.7	Not Available	1481002.2	Not Available	0	131.8	6.4	
2352920	Trudy Resnick Farber	Not Applicable: Standalone Property	Not Applicable: Standalone Property	12/31/2017	20732	2364708.6	114.1	113.1	3668529.4	177	3612357.1	174.2	138	30	715180.8	209607.5	Not Available	1649527.8	Not Available	Not Available	144.7	7	
2352920	Trudy Resnick Farber	Not Applicable: Standalone Property	Not Applicable: Standalone Property	12/31/2016	20732	2388786.1	115.2	114.1	3698745	178.4	3634854.7	175.3	138.5	30	718475.5	210573.1	Not Available	1670310.6	Not Available	Not Available	146.3	7.1	
2352920	Trudy Resnick Farber	Not Applicable: Standalone Property	Not Applicable: Standalone Property	12/31/2015	20732	3074758	148.3	146.5	4771199.8	230.1	4666022.4	225.1	140.1	15	930555.4	277730.2	Not Available	2144202.6	Not Available	Not Available	188.1	9.1	
2352920	Trudy Resnick Farber	Not Applicable: Standalone Property	Not Applicable: Standalone Property	12/31/2014	20732	2770171.3	133.6	132.7	4412446.4	212.8	4361034.6	210.4	140.2	19	901996.3	264360	Not Available	1868174.9	Not Available	Not Available	166.8	8	
2352920	Trudy Resnick Farber	Not Applicable: Standalone Property	Not Applicable: Standalone Property	12/31/2013	20732	2601978.8	125.5	124.7	4222221	203.7	4174123.6	201.3	140.2	22	890627	261027.8	Not Available	1711351.8	Not Available	Not Available	154.8	7.5	
2352920	Trudy Resnick Farber	Not Applicable: Standalone Property	Not Applicable: Standalone Property	12/31/2012	20732	2570583.7	124	121.8	4429627	213.7	4303616.8	207.6	137.1	17	1024210.9	300179	Not Available	1546372.8	Not Available	Not Available	146.7	7.1	
2352952	Uster County Office Building	Not Applicable: Standalone Property	Not Applicable: Standalone Property	12/31/2021	62396	5145281	82.5	Not Available	6768512.2	156.6	Not Available	Not Available	197.4	67	2494838.3	731195.2	2650442.7	Not Available	Not Available	Not Available	218.5	3.5	
2352952	Uster County Office Building	Not Applicable: Standalone Property	Not Applicable: Standalone Property	12/31/2020	62396	5327402.1	85.4	91.9	10210090.5	163.6	10583907.4	169.6	197.9	64	2637896.2	773123	2689506	Not Available	Not Available	Not Available	225.1	3.6	
2352952	Uster County Office Building	Not Applicable: Standalone Property	Not Applicable: Standalone Property	12/31/2019	62396	5933322.7	95.1	96.4	11531653.1	184.8	11494336.9	184.2	199	55	3029576.4	887918	2903656.3	Not Available	Not Available	Not Available	248.7	4	
2352952	Uster County Office Building	Not Applicable: Standalone Property	Not Applicable: Standalone Property	12/31/2018	62396	6104485.6	97.8	98.4	11939929.2	191.4	11798673.8	189.1	200.2	53	3160125.3	926179.6	2944360.2	Not Available	Not Available	Not Available	254.9	4.1	
2352952	Uster County Office Building	Not Applicable: Standalone Property	Not Applicable: Standalone Property	12/31/2017	62396	6026730.9	96.6	100.5	11661735.3	186.9	11884150.9	190.5	198.2	54	3047810.2	893262	2978920.8	Not Available	Not Available	Not Available	253.2	4.1	
2352952	Uster County Office Building	Not Applicable: Standalone Property	Not Applicable: Standalone Property	12/31/2016	62396	5925409.3	95	100.9	11776463.9	188.7	11988517.1	192.1	198.2	53	3174162.4	930293.7	2751246.9	Not Available	Not Available	Not Available	245.1	3.9	
2352952	Uster County Office Building	Not Applicable: Standalone Property	Not Applicable: Standalone Property	12/31/2015	62396	6337710.3	101.6	102.6	12641246.1	202.6	12550394.3	201.1	199.5	48	3420943	1002620.9	2916767.3	Not Available	Not Available	Not Available	261.6	4.2	
2352952	Uster County Office Building	Not Applicable: Standalone Property	Not Applicable: Standalone Property	12/31/2014	62396	6578877.6	105.4	105.7	12926358	207.2	12852628.1	206	199.4	46	3439162.3	1007961.1	3139713.9	Not Available	Not Available	Not Available	274	4.4	
2352952	Uster County Office Building	Not Applicable: Standalone Property	Not Applicable: Standalone Property	12/31/2013	62396	6522897.3	104.5	107.1	12693019.2	203.4	12779379.4	204.8	199.3	48	3339415.4	978726.6	3183481.9	Not Available	Not Available	Not Available	273.2	4.4	
2352952	Uster County Office Building	Not Applicable: Standalone Property	Not Applicable: Standalone Property	12/31/2012	62396	5887151.4	94.4	103.4	12020151.6	192.6	12566818.4	201.4	196.2	51	3336367.2	977833.2	2550784.2	Not Available	Not Available	Not Available	239.5	3.8	
2352969	Uster County Records Center	Not Applicable: Standalone Property	Not Applicable: Standalone Property	12/31/2021	22550	Not Available	Not Available	Not Available	Not Available	Not Available	Not Available	Not Available	89.3	Not Available	1318338.9	386383	1331378.6	Not Available	Not Available	Not Available	Not Available	Not Available	
2352969	Uster County Records Center	Not Applicable: Standalone Property	Not Applicable: Standalone Property	12/31/2020	22550	2705004.3	120	Not Available	5212065.9	231.1	Not Available	Not Available	89.3	Not Available	1355320.8	397221.8	1349683.5	Not Available	Not Available	0	113.9	5.1	
2352969	Uster County Records Center	Not Applicable: Standalone Property	Not Applicable: Standalone Property	12/31/2019	22550	2846123	126.2	129.5	5425183.3	240.6	5503917.4	244.1	89.3	Not Available	1392533.8	408128.3	1449090.4	Not Available	Not Available	Not Available	4498.8	120.7	5.4
2352969	Uster County Records Center	Not Applicable: Standalone Property	Not Applicable: Standalone Property	12/31/2018	22550	2728221.7	121	119.9	5826507.6	258.4	5717929.1	253.6	89.3	Not Available	1692998.3	496189.4	1013419.4	Not Available	Not Available	21804	108.2	4.8	
2352969	Uster County Records Center	Not Applicable: Standalone Property	Not Applicable: Standalone Property	12/31/2017	22550	2521910.9	111.8	117.9	5357611.2	237.6	5591746.7	248	89.3	Not Available	1548345.6	453794.1	973565.4	Not Available	Not Available	Not Available	100	4.4	
2352969	Uster County Records Center	Not Applicable: Standalone Property	Not Applicable: Standalone Property	12/31/2016	22550	3124950.2	138.6	141.7	6496712	288.1	6486499.4	287.6	89.3	Not Available	1847436.7	538521.8	1287513.5	Not Available	Not Available	Not Available	125.7	5.6	
2352969	Uster County Records Center	Not Applicable: Standalone Property	Not Applicable: Standalone Property	12/31/2015	22550	3647534.8	161.8	159.5	7222508.3	320.3	7044760.3	312.4	89.3	Not Available	1938626.7	568178.9	1708908.1	Not Available	Not Available	Not Available	151.2	6.7	
2352969	Uster County Records Center	Not Applicable: Standalone Property	Not Applicable: Standalone Property	12/31/2014	22550	4022591.1	178.4	172.1	7922307.4	351.3	7692174.4	341.1	89.3	Not Available	2113478.1	619424.9	1909113	Not Available	Not Available	Not Available	167.3	7.4	
2352969	Uster County Records Center	Not Applicable: Standalone Property	Not Applicable: Standalone Property	12/31/2013	22550	3717350.3	164.8	167.4	7510832.7	333.1	7562384	335.4	89.3	Not Available	2061494.3	604189.3	1655856	Not Available	Not Available	Not Available	152.2	6.8	
2352969	Uster County Records Center	Not Applicable: Standalone Property	Not Applicable: Standalone Property	12/31/2012	22550	3079097.5	136.5	143	6541125.5	290.1	6613087.9	293.3	89.3	Not Available	1890327.5	554023.2	1188769.9	Not Available	Not Available	Not Available	122.1	5.4	
2353030	UCAT	Not Applicable: Standalone Property	Not Applicable: Standalone Property	12/31/2021	23413	Not Available	Not Available	Not Available	Not Available	Not Available	Not Available	Not Available	112	Not Available	Not Available	Not Available	Not Available	Not Available	Not Available	Not Available	3118.8	Not Available	Not Available
2353030	UCAT	Not Applicable: Standalone Property	Not Applicable: Standalone Property	12/31/2020	23413	2397971	98.1	Not Available	4150193.8	177.3	Not Available	Not Available	112	Not Available	992757.6	39060.3	1305214.2	Not Available	Not Available	0	100.3	4.3	
2353030	UCAT	Not Applicable: Standalone Property	Not Applicable: Standalone Property	12/31/2019	23413	2257282.1	96.4	99.8	3926871.9	167.7	4010763.7	171.3	112	Not Available	889681.8	260750.8	1362163.1	Not Available	Not Available	5437.2	100.5	4.3	
2353030	UCAT	Not Applicable: Standalone Property	Not Applicable: Standalone Property	12/31/2018	23413	2389227.2	102	103.6	4626959.3	197.6	4681347.6	199.9	112	Not Available	1210175.3	354682.1	1168149.9	Not Available	Not Available	10902	100.6	4.3	
2353030	UCAT	Not Applicable: Standalone Property	Not Applicable: Standalone Property	12/31/2017	23413	2576543.6	110	116.5	4966167.6	212.1	5161427.6	220.5	112	Not Available	1291883.9	378629.5	1284659.7	Not Available	Not Available	Not Available	108.5	4.6	
2353030	UCAT	Not Applicable: Standalone Property	Not Applicable: Standalone Property	12/31/2016	23413	2389924.3	102.1	112.8	4632874.3	197.9	4957539.3	211.7	112	Not Available	1213402.1	355627.8	1176522.1	Not Available	Not Available	Not Available	100.3	4.3	
2353030	UCAT	Not Applicable: Standalone Property	Not Applicable: Standalone Property	12/31/2015	23413	2724481.8	116.4	119	5280198.5	225.5	5357198.2	228	112	Not Available	1382567.2	405207.2	1341914.6	Not Available	Not Available	Not Available	114.4	4.9	
2353030	UCAT	Not Applicable: Standalone Property	Not Applicable: Standalone Property	12/31/2014	23413	2842558.9	124.1	122.7	5388756.5	230.2	5432241.9	232	112	Not Available	1373754.1	402624.2	1468804.9	Not Available	Not Available	Not Available	120.8	5.2	
2353030	UCAT	Not Applicable: Standalone Property	Not Applicable: Standalone Property	12/31/2013	23413	2805490.2	119.8	123.7	5009736.5	214	5124478.8	218.9	112	Not Available	1179412.5	345666	1626077.7	Not Available	Not Available	Not Available	123.1	5.3	
2353030	UCAT	Not Applicable: Standalone Property	Not Applicable: Standalone Property	12/31/2012	23413	2507940.2	107.1	122.9	4618057.8	197.2	5068986.6	216.5	112	Not Available	1134126	332393.3	1373814.2	Not Available	Not Available	Not Available	108.3	4.6	
2363441	Complex	2363441	Complex	12/31/2021	11977	Not Available	Not Available	Not Available	Not Available	Not Available	Not Available	Not Available	116.4	Not Available	Not Available	Not Available	Not Available	Not Available	Not Available	Not Available	Not Available	Not Available	
2363441	Uster County Office Complex	2363441	Uster County Office Complex	12/31/2020	11977	9721426.6	82.4	88.8	17914447.2	151.8	18690382.6	158.4	116.4	Not Available	4403971	1290729.9	5317455.7	Not Available	Not Available	Not Available	419.7	3.6	
2363441	Uster County Office Complex	2363441	Uster County Office Complex	12/31/2019	11977	10326170.1	87.5	89.9	19111837.7	162	19402116.3	164.5	116.4	Not Available	4725348.1	1384920.1	560822.1	Not Available	Not Available	Not Available	444.8	3.8	
2363441	Uster County Office Complex	2363441	Uster County Office Complex	12/31/2018	11977	8362879.9	70.9	72.4	15998325.7	135.6	1616												

2363735	Ulster County Law Enforcement Center	Not Applicable: Standalone Property	Not Applicable: Standalone Property	12/31/2017	277000	31289271.7	113	113.3	61513096.3	222.1	61213097.3	221	156.4	Not Available	16710017.8	4897425.5	Not Available	13394652.6	346551.3	238050	1593.4	5.8	
2363735	Ulster County Law Enforcement Center	Not Applicable: Standalone Property	Not Applicable: Standalone Property	12/31/2016	277000	34881621.7	125.9	129.1	65397963.9	236.1	65582497	236.8	156.4	Not Available	16833366.4	4939438.6	Not Available	16285931.5	1212541.6	529782.2	1851.2	6.7	
2363735	Ulster County Law Enforcement Center	Not Applicable: Standalone Property	Not Applicable: Standalone Property	12/31/2015	277000	34627579.6	125	Not Available	65487484.4	236.4	Not Available	Not Available	156.4	Not Available	17046720.1	4996107.3	Not Available	16565667.9	1015201.6	Not Available	1825.9	6.6	
2363735	Ulster County Law Enforcement Center	Not Applicable: Standalone Property	Not Applicable: Standalone Property	12/31/2014	277000	37006620.7	133.6	132.7	68280448.8	246.5	67567214.4	243.9	156.4	Not Available	17264672.1	5059985.3	Not Available	18012173.9	1729774.7	Not Available	1986	7.2	
2363735	Ulster County Law Enforcement Center	Not Applicable: Standalone Property	Not Applicable: Standalone Property	12/31/2013	277000	33333933.4	120.3	119.6	64919397.9	234.4	64378996.6	232.4	156.4	Not Available	17459287.8	5117023.9	Not Available	15181517.7	693228	Not Available	1715.4	6.2	
2363735	Ulster County Law Enforcement Center	Not Applicable: Standalone Property	Not Applicable: Standalone Property	12/31/2012	277000	33300346.7	120.2	118.9	64154382.1	231.6	63132016.8	227.9	156.4	Not Available	17050855.8	497319.4	Not Available	14490600.2	1758800.7	Not Available	1719.9	6.2	
2720578	Highway Substation - New Paltz	2720578	Highway Substation - New Paltz	12/31/2011	13697	Not Available	Not Available	Not Available	Not Available	Not Available	Not Available	Not Available	89.3	Not Available	Not Available	Not Available	Not Available	Not Available	Not Available	Not Available	Not Available	Not Available	
2720578	Highway Substation - New Paltz	2720578	Highway Substation - New Paltz	12/31/2020	13697	102081.3	7.5	10.1	285827.6	20.9	386362.2	28.2	89.3	Not Available	102081.3	29918.3	Not Available	Not Available	Not Available	Not Available	Not Available	3.2	0.2
2720578	Highway Substation - New Paltz	2720578	Highway Substation - New Paltz	12/31/2019	13697	143740.2	10.5	11.2	402472.6	29.4	438929.1	31.3	89.3	Not Available	143740.2	42127.8	Not Available	Not Available	Not Available	Not Available	Not Available	4.5	0.3
2720578	Highway Substation - New Paltz	2720578	Highway Substation - New Paltz	12/31/2018	13697	143599.3	10.5	10.7	402077.9	29.4	409501.6	29.9	89.3	Not Available	143599.3	42086.5	Not Available	Not Available	Not Available	Not Available	Not Available	4.5	0.3
2720578	Highway Substation - New Paltz	2720578	Highway Substation - New Paltz	12/31/2017	13697	118318.1	8.6	9.8	331290.8	24.2	375520.3	27.4	89.3	Not Available	118318.1	34677.1	Not Available	Not Available	Not Available	Not Available	Not Available	3.7	0.3
2720578	Highway Substation - New Paltz	2720578	Highway Substation - New Paltz	12/31/2016	13697	114705.1	8.4	10.2	321174.4	23.4	393056.9	28.7	89.3	Not Available	114705.1	33618.1	Not Available	Not Available	Not Available	Not Available	Not Available	3.6	0.3
2720578	Highway Substation - New Paltz	2720578	Highway Substation - New Paltz	12/31/2015	13697	169670.9	12.4	12.9	475078.6	34.7	493565.3	36	89.3	Not Available	169670.9	49727.7	Not Available	Not Available	Not Available	Not Available	Not Available	5.3	0.4
2720578	Highway Substation - New Paltz	2720578	Highway Substation - New Paltz	12/31/2014	13697	152867.8	14.1	14.1	540029.9	39.4	539257.8	39.4	89.3	Not Available	152867.8	56526.3	Not Available	Not Available	Not Available	Not Available	Not Available	6	0.4
2720578	Highway Substation - New Paltz	2720578	Highway Substation - New Paltz	12/31/2013	13697	177967.9	13	14.1	498310.1	36.4	538967.1	39.3	89.3	Not Available	177967.9	52159.4	Not Available	Not Available	Not Available	Not Available	Not Available	5.5	0.4
2720578	Highway Substation - New Paltz	2720578	Highway Substation - New Paltz	12/31/2012	13697	183514.2	13.4	16.7	387637.2	28.3	480594.5	35.8	89.3	Not Available	113010	33121.3	Not Available	70504.2	Not Available	Not Available	Not Available	8.8	0.6
611621	Department of the Environment	Not Applicable: Standalone Property	Not Applicable: Standalone Property	12/31/2021	4229	Not Available	Not Available	Not Available	Not Available	Not Available	Not Available	Not Available	116.4	Not Available	Not Available	169952.5	Not Available	Not Available	169952.5	Not Available	Not Available	Not Available	Not Available
611621	Department of the Environment	Not Applicable: Standalone Property	Not Applicable: Standalone Property	12/31/2020	4229	187616.2	44.4	51.6	255082.2	60.3	287328.6	67.9	84.4	73	33191.5	9727.9	Not Available	154424.7	Not Available	Not Available	Not Available	9.2	2.2
611621	Department of the Environment	Not Applicable: Standalone Property	Not Applicable: Standalone Property	12/31/2019	4229	203421.7	48.1	50.7	268157.4	63.4	279724.9	66.1	86.2	71	31179.8	9138.3	Not Available	17241.9	Not Available	Not Available	Not Available	10.1	2.4
611621	Department of the Environment	Not Applicable: Standalone Property	Not Applicable: Standalone Property	12/31/2018	4229	235572.8	55.7	57	331972.7	78.5	339530.2	80.3	86.9	57	48355	14172	Not Available	187217.7	Not Available	Not Available	Not Available	11.5	2.7
611621	Department of the Environment	Not Applicable: Standalone Property	Not Applicable: Standalone Property	12/31/2017	4229	240673.7	56.9	61.3	351509.5	81.3	371049.5	87.7	85.7	52	56458.4	16547	Not Available	184215.3	Not Available	Not Available	Not Available	11.5	2.7
611621	Department of the Environment	Not Applicable: Standalone Property	Not Applicable: Standalone Property	12/31/2016	4229	233557.2	55.2	63.2	319344.1	75.5	354733.9	83.9	84.5	58	42348	12411.5	Not Available	191209.2	Not Available	Not Available	Not Available	11.5	2.7
611621	Department of the Environment	Not Applicable: Standalone Property	Not Applicable: Standalone Property	12/31/2015	4229	293767.4	69.5	Not Available	408663.1	96.6	Not Available	Not Available	86.1	40	57261.3	16782.3	Not Available	236506.1	Not Available	Not Available	Not Available	14.3	3.4
611621	Department of the Environment	Not Applicable: Standalone Property	Not Applicable: Standalone Property	12/31/2014	4229	332001.3	78.5	Not Available	455439.8	107.7	Not Available	Not Available	87	33	61050.5	17892.9	Not Available	270950.8	Not Available	Not Available	Not Available	16.3	3.9
611621	Department of the Environment	Not Applicable: Standalone Property	Not Applicable: Standalone Property	12/31/2013	4229	339156.8	80.2	84.1	469771.2	111.1	487070.1	115.2	86.4	30	64946.7	19034.8	Not Available	274210.1	Not Available	Not Available	Not Available	16.6	3.9
611621	Department of the Environment	Not Applicable: Standalone Property	Not Applicable: Standalone Property	12/31/2012	4229	234252.6	55.4	67.1	319040.4	75.4	378299.1	89.5	83.1	57	41757.2	12238.3	Not Available	192495.4	Not Available	Not Available	Not Available	11.5	2.7
6174329	Highway Substation - Piatekill	Not Applicable: Standalone Property	Not Applicable: Standalone Property	12/31/2021	2265	200682	88.6	92.4	332675.1	146.9	356746.3	157.5	96.9	Not Available	72618	21283.1	Not Available	Not Available	128064	Not Available	Not Available	10.5	4.6
6174329	Highway Substation - Piatekill	Not Applicable: Standalone Property	Not Applicable: Standalone Property	12/31/2020	2265	166694.8	73.6	87.1	299381.2	132.2	352981.9	155.8	96.9	Not Available	73195.2	21452.3	Not Available	Not Available	93499.6	Not Available	Not Available	8.3	3.7
6174329	Highway Substation - Piatekill	Not Applicable: Standalone Property	Not Applicable: Standalone Property	12/31/2019	2265	252895.8	111.7	112.2	364898.8	161.1	368261.8	162.6	96.9	Not Available	61158.7	17924.6	Not Available	Not Available	187937.2	Not Available	Not Available	14.2	6.3
6174329	Highway Substation - Piatekill	Not Applicable: Standalone Property	Not Applicable: Standalone Property	12/31/2018	2265	271016	119.7	121.5	398842.5	176.5	411569	181.7	96.9	Not Available	70456	20649.5	Not Available	Not Available	200560	Not Available	Not Available	15.1	6.7
6174329	Highway Substation - Piatekill	Not Applicable: Standalone Property	Not Applicable: Standalone Property	12/31/2017	2265	202578.5	89.4	92.1	335070.5	147.9	351774.9	155.3	96.9	Not Available	72886.1	21361.7	Not Available	Not Available	129692.4	Not Available	Not Available	10.6	4.7
6174329	Highway Substation - Piatekill	Not Applicable: Standalone Property	Not Applicable: Standalone Property	12/31/2016	2265	179636.7	79.3	91.7	303040.2	133.4	347243.8	153.3	96.9	Not Available	61738.3	19747.4	Not Available	Not Available	112258.4	Not Available	Not Available	9.3	4.1
6174329	Highway Substation - Piatekill	Not Applicable: Standalone Property	Not Applicable: Standalone Property	12/31/2015	2265	263184.4	116.2	104.7	400590.3	176.9	377435	166.6	96.9	Not Available	75292.8	22067	Not Available	Not Available	187891.6	Not Available	Not Available	14.4	6.4
6174329	Highway Substation - Piatekill	Not Applicable: Standalone Property	Not Applicable: Standalone Property	12/31/2014	2265	290005.1	128	127.5	424999.7	187.6	421385.7	186	96.9	Not Available	73795.9	21628.3	Not Available	Not Available	216209.2	Not Available	Not Available	16.2	7.1
6174329	Highway Substation - Piatekill	Not Applicable: Standalone Property	Not Applicable: Standalone Property	12/31/2013	2265	355044.6	156.8	Not Available	495284.4	218.7	Not Available	Not Available	96.9	Not Available	73632.8	22380.7	Not Available	180324.6	88357.2	Not Available	Not Available	22.1	9.7
6174329	Highway Substation - Piatekill	Not Applicable: Standalone Property	Not Applicable: Standalone Property	12/31/2012	2265	285948.5	126.2	142.9	438033.1	193.4	493172.3	217.7	96.9	Not Available	83365.5	24433	Not Available	202584	Not Available	Not Available	Not Available	17.6	7.8
6174330	Highway Substation - Shandaken	6174330	Highway Substation - Shandaken	12/31/2021	5364	336700	62.8	72.3	437307.5	81.5	503097	93.8	96.9	Not Available	54324.3	15921.6	Not Available	Not Available	282375.6	Not Available	Not Available	19.8	3.7
6174330	Highway Substation - Shandaken	6174330	Highway Substation - Shandaken	12/31/2020	5364	304103.9	56.7	75.1	402737.8	75.1	528570.6	97.6	96.9	Not Available	53403.9	15651.8	Not Available	Not Available	250700	Not Available	Not Available	17.8	3.3
6174330	Highway Substation - Shandaken	6174330	Highway Substation - Shandaken	12/31/2019	5364	420201.8	78.3	79	569882.7	106.3	579986.7	108.1	96.9	Not Available	81329	23836.2	Not Available	Not Available	338872.8	Not Available	Not Available	24.3	4.5
6174330	Highway Substation - Shandaken	6174330	Highway Substation - Shandaken	12/31/2018	5364	607207	113.2	114	760531.9	141.8	772882	144.1	96.9	Not Available	82264.2	24110.2	Not Available	Not Available	524942.8	Not Available	Not Available	36.3	6.8
6174330	Highway Substation - Shandaken	6174330	Highway Substation - Shandaken	12/31/2017	5364	583463.3	108.8	109.7	681912.9	127.1	696546.2	129.9	96.9	Not Available	51740.2	15164.2	Not Available	Not Available	531723.1	Not Available	Not Available	35.8	6.7
6174330	Highway Substation - Shandaken	6174330	Highway Substation - Shandaken	12/31/2016	5364	561702.8	104.7	124.9	657674	122.6	781519.4	145.7	96.9	Not Available	50477.2	14794	Not Available	Not Available	511235.6	Not Available	Not Available	34.4	6.4
6174330	Highway Substation - Shandaken	6174330	Highway Substation - Shandaken	12/31/2015	5364	675320.9	125.9	133.5	764503.7	142.5	808727.7	150.8	96.9	Not Available	46050.1	13496.5	Not Available	Not Available	629270.8	Not Available	Not Available	41.9	7.8
6174330	Highway Substation - Shandaken	6174330	Highway Substation - Shandaken	12/31/2014	5364	492650	91.8	91.7	596675	111.1	594251.4	110.8	96.9	Not Available	54803.6	16062	Not Available	Not Available	437846.4	Not Available	Not Available	29.8	5.6
6174330	Highway Substation - Shandaken	6174330	Highway Substation - Shandaken	12/31/2013	5364	486673.2	90.7	Not Available	549313.8	102.4	Not Available	Not Available	96.9	Not Available	32275.9	9459.5	Not Available	272329.2	182068	Not Available	Not Available	32.9	

6174334	Highway Substation - Sundown	6174334	Highway Substation - Sundown	12/31/2021	4984	Not Available	Not Available	Not Available	Not Available	Not Available	Not Available	96.9	Not Available	Not Available	Not Available	Not Available	Not Available	239292	Not Available	Not Available	Not Available			
6174334	Highway Substation - Sundown	6174334	Highway Substation - Sundown	12/31/2020	4984	312685.3	62.7	67.5	374759.9	75.2	401214.6	80.5	96.9	Not Available	32931.7	9651.7	Not Available	Not Available	279753.6	Not Available	21.6	4.3		
6174334	Highway Substation - Sundown	6174334	Highway Substation - Sundown	12/31/2019	4984	367927.5	73.8	74.3	440939.1	88.5	443576.8	89	96.9	Not Available	38733.1	11352	Not Available	Not Available	329194.4	Not Available	25.4	5.1		
6174334	Highway Substation - Sundown	6174334	Highway Substation - Sundown	12/31/2018	4984	418305.1	83.9	88.9	505568.2	101.4	532416.9	106.8	96.9	Not Available	46413.4	13603	Not Available	Not Available	371891.6	Not Available	29	5.8		
6174334	Highway Substation - Sundown	6174334	Highway Substation - Sundown	12/31/2017	4984	385053.9	77.3	85.3	463960.3	93.1	508764.8	102.1	96.9	Not Available	41930.7	12289.2	Not Available	Not Available	343223.2	Not Available	26.6	5.3		
6174334	Highway Substation - Sundown	6174334	Highway Substation - Sundown	12/31/2016	4984	380749.4	61.9	70.3	381277.8	76.5	427425.6	85.8	96.9	Not Available	38793.8	11369.8	Not Available	Not Available	269955.6	Not Available	21.6	4.3		
6174334	Highway Substation - Sundown	6174334	Highway Substation - Sundown	12/31/2015	4984	385444.1	77.3	Not Available	470932	94.5	Not Available	Not Available	96.9	Not Available	45005.3	13366.1	Not Available	Not Available	339838.8	Not Available	26.8	5.4		
6174334	Highway Substation - Sundown	6174334	Highway Substation - Sundown	12/31/2014	4984	441972.8	88.7	Not Available	536892.9	107.7	Not Available	Not Available	96.9	Not Available	50558.9	14818	Not Available	Not Available	391414	Not Available	30.7	6.2		
6174334	Highway Substation - Sundown	6174334	Highway Substation - Sundown	12/31/2013	4984	417695.5	83.8	Not Available	503754.4	101.1	Not Available	Not Available	96.9	Not Available	45744.1	13406.8	Not Available	Not Available	110772.6	261178.8	Not Available	30	6	
6174334	Highway Substation - Sundown	6174334	Highway Substation - Sundown	12/31/2012	4984	272296	54.6	55	343021.7	68.8	347718.3	69.8	96.9	Not Available	37990.4	11134.3	Not Available	Not Available	233385.6	920	Not Available	21.5	4.3	
6174336	Highway Substation - Saugerties	Not Applicable: Standalone Property	Not Applicable: Standalone Property	12/31/2021	3552	353980.2	99.7	109.5	488623.5	137.6	536992.5	151.2	96.9	Not Available	73242.2	21466.1	Not Available	Not Available	280738	Not Available	20.3	5.7		
6174336	Highway Substation - Saugerties	Not Applicable: Standalone Property	Not Applicable: Standalone Property	12/31/2020	3552	267706.6	75.4	86.4	412890.2	116.2	471599.2	132.8	96.9	Not Available	79612.6	23333.1	Not Available	Not Available	188094	Not Available	14.6	4.1		
6174336	Highway Substation - Saugerties	Not Applicable: Standalone Property	Not Applicable: Standalone Property	12/31/2019	3552	415225.0	116.9	117.7	533280.2	149.6	539882	151.9	96.9	Not Available	62515.5	18322.3	Not Available	Not Available	35709.6	Not Available	24.6	6.9		
6174336	Highway Substation - Saugerties	Not Applicable: Standalone Property	Not Applicable: Standalone Property	12/31/2018	3552	324270.1	91.3	91.5	440018.1	123.9	442031	124.4	96.9	Not Available	62852.1	18420.9	Not Available	Not Available	261418	Not Available	18.8	5.3		
6174336	Highway Substation - Saugerties	Not Applicable: Standalone Property	Not Applicable: Standalone Property	12/31/2017	3552	395152.9	111.2	122	505230.7	142.2	549828.2	154.8	96.9	Not Available	59288.4	17376.4	Not Available	Not Available	335864.4	Not Available	23.4	6.6		
6174336	Highway Substation - Saugerties	Not Applicable: Standalone Property	Not Applicable: Standalone Property	12/31/2016	3552	271789.9	76.5	86.5	412976.9	116.3	463566.7	130.5	96.9	Not Available	77357.1	22672.1	Not Available	Not Available	194432.8	Not Available	14.9	4.2		
6174336	Highway Substation - Saugerties	Not Applicable: Standalone Property	Not Applicable: Standalone Property	12/31/2015	3552	400618.7	112.8	118.5	612574.6	172.5	641096.2	180.5	96.9	Not Available	116173.1	34048.4	Not Available	Not Available	284445.6	Not Available	21.9	6.2		
6174336	Highway Substation - Saugerties	Not Applicable: Standalone Property	Not Applicable: Standalone Property	12/31/2014	3552	417490.6	117.5	117.6	636448	179.2	637322.7	179.4	96.9	Not Available	119990.2	35167.1	Not Available	Not Available	297500.4	Not Available	22.9	6.4		
6174336	Highway Substation - Saugerties	Not Applicable: Standalone Property	Not Applicable: Standalone Property	12/31/2013	3552	408395.5	115	Not Available	593268.1	166.8	Not Available	Not Available	96.9	Not Available	100647.2	29496.4	Not Available	Not Available	143601.8	166152	Not Available	24.3	6.8	
6174336	Highway Substation - Saugerties	Not Applicable: Standalone Property	Not Applicable: Standalone Property	12/31/2012	3552	302024.7	85	87.9	458786.5	129.2	487515.2	137.3	96.9	Not Available	85889.1	25172.7	Not Available	Not Available	216135.6	Not Available	Not Available	18.7	5.3	
6174342	Persen House	Not Applicable: Standalone Property	Not Applicable: Standalone Property	12/31/2021	6405	8753.9	1.4	1.4	24510.8	3.8	24510.8	3.8	112	Not Available	8753.9	2565.6	Not Available	Not Available	Not Available	Not Available	Not Available	0.3	0	
6174342	Persen House	Not Applicable: Standalone Property	Not Applicable: Standalone Property	12/31/2020	6405	4337.5	0.7	0.7	12144.9	1.9	12144.9	1.9	112	Not Available	4337.5	1271.2	Not Available	Not Available	Not Available	Not Available	Not Available	Not Available	0.1	0
6174342	Persen House	Not Applicable: Standalone Property	Not Applicable: Standalone Property	12/31/2019	6405	8806.8	1.4	1.3	24659	3.8	23531.1	3.7	112	Not Available	8806.8	2581.1	Not Available	Not Available	Not Available	Not Available	Not Available	0.3	0	
6174342	Persen House	Not Applicable: Standalone Property	Not Applicable: Standalone Property	12/31/2018	6405	8417.3	1.3	1.2	23568.4	3.7	21482	3.4	112	Not Available	8417.3	2467	Not Available	Not Available	Not Available	Not Available	Not Available	0.3	0	
6174342	Persen House	Not Applicable: Standalone Property	Not Applicable: Standalone Property	12/31/2017	6405	6620.9	1	1	18538.5	2.9	17744.9	2.8	112	Not Available	6620.9	1940.5	Not Available	Not Available	Not Available	Not Available	Not Available	0.2	0	
6174342	Persen House	Not Applicable: Standalone Property	Not Applicable: Standalone Property	12/31/2016	6405	5937.2	0.9	0.9	16624.2	2.6	15367.2	2.4	112	Not Available	5937.2	1740.1	Not Available	Not Available	Not Available	Not Available	Not Available	0.2	0	
6174342	Persen House	Not Applicable: Standalone Property	Not Applicable: Standalone Property	12/31/2015	6405	7581.9	1.2	Not Available	21229.2	3.3	Not Available	Not Available	112	Not Available	7581.9	2222.1	Not Available	Not Available	Not Available	Not Available	Not Available	0.2	0	
6174342	Persen House	Not Applicable: Standalone Property	Not Applicable: Standalone Property	12/31/2014	6405	5081.2	0.8	0.8	14227.4	2.2	14227.4	2.2	112	Not Available	5081.2	1489.2	0	Not Available	Not Available	Not Available	Not Available	0.2	0	
6174342	Persen House	Not Applicable: Standalone Property	Not Applicable: Standalone Property	12/31/2013	6405	5617.2	0.9	0.9	15728.1	2.5	15728.1	2.5	112	Not Available	5617.2	1646.3	0	Not Available	Not Available	Not Available	Not Available	0.2	0	
6174342	Persen House	Not Applicable: Standalone Property	Not Applicable: Standalone Property	12/31/2012	6405	6895.3	1.1	1.1	19306.7	3	19306.7	3	112	Not Available	6895.3	2020.9	0	Not Available	Not Available	Not Available	Not Available	0.2	0	
6174343	Emergency Management	Not Applicable: Standalone Property	Not Applicable: Standalone Property	12/31/2021	3537	Not Available	Not Available	Not Available	Not Available	Not Available	Not Available	Not Available	89.3	Not Available	Not Available	Not Available	Not Available	Not Available	67270.4	Not Available	Not Available	Not Available		
6174343	Emergency Management	Not Applicable: Standalone Property	Not Applicable: Standalone Property	12/31/2020	3537	662912	187.4	Not Available	1648031.3	465.9	Not Available	Not Available	89.3	Not Available	544857	159688.4	79902.6	Not Available	38152.4	Not Available	23.7	6.7		
6174343	Emergency Management	Not Applicable: Standalone Property	Not Applicable: Standalone Property	12/31/2019	3537	669649.8	189.3	190.3	1706444.5	482.5	1710099.2	483.5	89.3	Not Available	573956.7	168217.1	67890.7	Not Available	27802.4	Not Available	23.3	6.6		
6174343	Emergency Management	Not Applicable: Standalone Property	Not Applicable: Standalone Property	12/31/2018	3537	674938.4	190.8	191.4	1666184.3	471.1	1668463.3	471.7	89.3	Not Available	548071.7	160630.6	86202.6	Not Available	40564	Not Available	24.3	6.9		
6174343	Emergency Management	Not Applicable: Standalone Property	Not Applicable: Standalone Property	12/31/2017	3537	590894.5	167.1	169.2	1475954.6	417.3	1484090.1	419.6	89.3	Not Available	489181.4	143370.8	87913.1	Not Available	13800	Not Available	20.8	5.9		
6174343	Emergency Management	Not Applicable: Standalone Property	Not Applicable: Standalone Property	12/31/2016	3537	612515.3	173.2	177.2	1554760.7	439.6	1569758.8	443.8	89.3	Not Available	521198.9	152754.6	79356.4	Not Available	11960	Not Available	21.2	6		
6174343	Emergency Management	Not Applicable: Standalone Property	Not Applicable: Standalone Property	12/31/2015	3537	622204.2	175.9	Not Available	1550758.7	438.4	Not Available	Not Available	89.3	Not Available	513174.4	150402.8	93757.7	Not Available	15272	Not Available	22	6.2		
6174343	Emergency Management	Not Applicable: Standalone Property	Not Applicable: Standalone Property	12/31/2014	3537	595362.9	168.3	168.6	1548762.6	437.9	1548664.4	438.1	89.3	Not Available	527815.7	154693.9	66397.2	Not Available	1150	Not Available	20.1	5.7		
6174343	Emergency Management	Not Applicable: Standalone Property	Not Applicable: Standalone Property	12/31/2013	3537	622883.3	176.1	177.3	1626660	459.9	1631208.5	461.2	89.3	Not Available	556028.7	162962.7	56412.6	Not Available	10442	Not Available	21	5.9		
6174343	Emergency Management	Not Applicable: Standalone Property	Not Applicable: Standalone Property	12/31/2012	3537	571863	161.7	165.3	1518663.6	429.4	1533672.6	433.6	89.3	Not Available	524933.1	153849.1	36294.8	Not Available	10635.2	Not Available	19	5.4		
6174349	Hutton Building	Not Applicable: Standalone Property	Not Applicable: Standalone Property	12/31/2021	3386	4137.7	1.2	1.2	11585.7	3.4	11585.7	3.4	89.3	Not Available	4137.7	1212.7	Not Available	Not Available	Not Available	Not Available	Not Available	0.1	0	
6174349	Hutton Building	Not Applicable: Standalone Property	Not Applicable: Standalone Property	12/31/2020	3386	4057.3	1.2	1.2	11360.6	3.4	11360.6	3.4	89.3	Not Available	4057.3	1189.1	Not Available	Not Available	Not Available	Not Available	Not Available	0.1	0	
6174349	Hutton Building	Not Applicable: Standalone Property	Not Applicable: Standalone Property	12/31/2019	3386	4001.7	1.2	1.2	11204.8	3.3	11204.8	3.3	89.3	Not Available	4001.7	1172.8	Not Available	Not Available	Not Available	Not Available	Not Available	0.1	0	
6174349	Hutton Building	Not Applicable: Standalone Property	Not Applicable: Standalone Property	12/31/2018	3386	4483	1.3	1.3	12552.4	3.7	12552.4	3.7	89.3	Not Available	4483	1313.9	Not Available	Not Available	Not Available	Not Available	Not Available	0.1	0	
6174349	Hutton Building	Not Applicable: Standalone Property	Not Applicable: Standalone Property	12/31/2017	3386	3459.4	1	1	9686.2	2.9	9686.2	2.9	89.3	Not Available	3459.4	1013.9	Not Available	Not Available	Not Available	Not Available	Not Available	0.1	0	
6174349	Hutton Building	Not Applicable: Standalone Property	Not Applicable: Standalone Property	12/31/2016	3386	3122.6	0.9	0.9	8743.3	2.6	8743.3	2.6	89.3	Not Available	3122.6	915.2	Not Available	Not Available	Not Available	Not Available	Not Available	0.1	0	
6174349	Hutton Building	Not Applicable: Standalone Property	Not Applicable: Standalone Property	12/31/2015	3386	3567.7	1.1	1.1	9989.6	3	9989.6	3	89.3	Not Available	3567.7	1045.6	Not Available	Not Available	Not Available	Not Available	Not Available	0.1	0	
6174349	Hutton Building	Not Applicable: Standalone Property	Not Applicable: Standalone Property	12/31/2014	3386	8522	2.5	Not Available	23861.7	7	Not Available	Not Available	89.3											

6174350	Sojourner Truth Ulster Landing Park	6174350	Sojourner Truth Ulster Landing Park	12/31/2015	3198	94748.4	29.6	29.6	142724.2	44.6	142724.2	44.6	112	Not Available	26272.8	7700.1	Not Available	Not Available	68475.6	Not Available	5.2	1.6
6174350	Sojourner Truth Ulster Landing Park	6174350	Sojourner Truth Ulster Landing Park	12/31/2014	3198	130692.3	42.8	42.8	194771.2	60.9	194285.3	60.8	112	Not Available	31530.3	9241	Not Available	Not Available	105432	Not Available	7.8	2.4
6174350	Sojourner Truth Ulster Landing Park	6174350	Sojourner Truth Ulster Landing Park	12/31/2013	3198	117337.7	36.7	36.6	172857.2	54.1	172243.7	53.9	112	Not Available	30360.9	8998.3	Not Available	Not Available	86976.8	Not Available	6.5	2
6174350	Sojourner Truth Ulster Landing Park	6174350	Sojourner Truth Ulster Landing Park	12/31/2012	3198	106346.5	33.3	38.3	163802.9	51.2	178817.7	55.9	112	Not Available	31504.5	9233.4	Not Available	Not Available	74842	Not Available	5.8	1.8
6174351	Veterans Transitional Housing Facility	Not Applicable: Standalone Property	Not Applicable: Standalone Property	12/31/2021	6656	304445.1	45.7	Not Available	417347.1	62.7	Not Available	Not Available	107.5	Not Available	55817	16359	248628.1	Not Available	Not Available	Not Available	14.9	2.2
6174351	Veterans Transitional Housing Facility	Not Applicable: Standalone Property	Not Applicable: Standalone Property	12/31/2020	6656	305165.8	45.8	52.3	406882.2	61.1	448998.8	67.5	107.5	Not Available	49404.6	14479.7	255761.2	Not Available	Not Available	Not Available	15.1	2.3
6174351	Veterans Transitional Housing Facility	Not Applicable: Standalone Property	Not Applicable: Standalone Property	12/31/2019	6656	369221.9	55.5	58.2	470517.8	70.7	489480.1	73.5	107.5	Not Available	47334.2	13872.8	321887.8	Not Available	Not Available	Not Available	18.6	2.8
6174351	Veterans Transitional Housing Facility	Not Applicable: Standalone Property	Not Applicable: Standalone Property	12/31/2018	6656	402895.2	60.5	61.8	542793.5	81.5	551922	82.9	107.5	Not Available	68430.6	20055.9	334464.6	Not Available	Not Available	Not Available	19.9	3
6174351	Veterans Transitional Housing Facility	Not Applicable: Standalone Property	Not Applicable: Standalone Property	12/31/2017	6656	356789.4	53.6	58.3	453587.5	68.1	488884.4	73.5	107.5	Not Available	45119.2	13223.7	311670.3	Not Available	Not Available	Not Available	18	2.7
6174351	Veterans Transitional Housing Facility	Not Applicable: Standalone Property	Not Applicable: Standalone Property	12/31/2016	6656	338234.4	50.8	57.1	451551.7	67.8	495747.7	74.5	107.5	Not Available	55088.9	16145.6	283145.6	Not Available	Not Available	Not Available	16.8	2.5
6174351	Veterans Transitional Housing Facility	Not Applicable: Standalone Property	Not Applicable: Standalone Property	12/31/2015	6656	346853.2	52.1	54.8	502248.2	75.5	521043.1	78.3	107.5	Not Available	78887.1	23120.5	267966.1	Not Available	Not Available	Not Available	16.7	2.5
6174351	Veterans Transitional Housing Facility	Not Applicable: Standalone Property	Not Applicable: Standalone Property	12/31/2014	6656	360377	54.1	54.9	511596.5	76.9	516964	77.7	107.5	Not Available	76134.7	22307.9	284262.3	Not Available	Not Available	Not Available	17.5	2.6
6174351	Veterans Transitional Housing Facility	Not Applicable: Standalone Property	Not Applicable: Standalone Property	12/31/2013	6656	Not Available	Not Available	Not Available	Not Available	Not Available	Not Available	Not Available	107.5	Not Available	Not Available	Not Available	Not Available	Not Available	Not Available	Not Available	Not Available	Not Available
6174351	Veterans Transitional Housing Facility	Not Applicable: Standalone Property	Not Applicable: Standalone Property	12/31/2012	6656	Not Available	Not Available	Not Available	Not Available	Not Available	Not Available	Not Available	107.5	Not Available	Not Available	Not Available	Not Available	Not Available	Not Available	Not Available	Not Available	Not Available
6174362	Van Dale Garage - Fabrication Shop	Not Applicable: Standalone Property	Not Applicable: Standalone Property	12/31/2021	15146	591438.7	39	42.9	902592.6	59.6	970361.2	64.1	96.9	Not Available	170524.9	49978	Not Available	420913.8	Not Available	Not Available	36.6	2.4
6174362	Van Dale Garage - Fabrication Shop	Not Applicable: Standalone Property	Not Applicable: Standalone Property	12/31/2020	15146	690381.5	45.6	51.1	1001827.4	66.1	1097442.9	72.5	96.9	Not Available	170135.3	49863.8	Not Available	520246.2	Not Available	Not Available	43.9	2.9
6174362	Van Dale Garage - Fabrication Shop	Not Applicable: Standalone Property	Not Applicable: Standalone Property	12/31/2019	15146	894493.5	59.1	61.8	1220176.7	80.6	1266744	83.6	96.9	Not Available	176948.8	51860.7	Not Available	717544.8	Not Available	Not Available	58.8	3.9
6174362	Van Dale Garage - Fabrication Shop	Not Applicable: Standalone Property	Not Applicable: Standalone Property	12/31/2018	15146	825671.6	54.5	56.6	1135843	75	1167989.4	77.1	96.9	Not Available	168667.4	49433.6	Not Available	657004.2	Not Available	Not Available	54	3.6
6174362	Van Dale Garage - Fabrication Shop	Not Applicable: Standalone Property	Not Applicable: Standalone Property	12/31/2017	15146	900920.8	59.5	59.5	1196747.7	79	1196747.7	79	96.9	Not Available	160233.4	46961.7	Not Available	740687.4	Not Available	Not Available	60	4
6174362	Van Dale Garage - Fabrication Shop	Not Applicable: Standalone Property	Not Applicable: Standalone Property	12/31/2016	15146	618782	40.9	41.3	896896.1	59.2	917770.4	60.6	96.9	Not Available	151914.1	44523.5	Not Available	466867.8	Not Available	Not Available	39.4	2.6
6174362	Van Dale Garage - Fabrication Shop	Not Applicable: Standalone Property	Not Applicable: Standalone Property	12/31/2015	15146	685441	45.3	45.4	1002716.6	66.2	1006900.4	66.5	96.9	Not Available	173415.6	50826.4	Not Available	512021.4	Not Available	Not Available	43.4	2.9
6174362	Van Dale Garage - Fabrication Shop	Not Applicable: Standalone Property	Not Applicable: Standalone Property	12/31/2014	15146	1815910.4	119.9	121.4	2162475.5	142.8	2185867.1	144.3	96.9	Not Available	183467	53771.1	Not Available	1632443.3	Not Available	Not Available	126.9	8.4
6174362	Van Dale Garage - Fabrication Shop	Not Applicable: Standalone Property	Not Applicable: Standalone Property	12/31/2013	15146	833902.6	55.1	58.1	1104570	72.9	1155244.4	76.3	96.9	Not Available	146552.2	42952	Not Available	687350.4	Not Available	Not Available	55.6	3.7
6174362	Van Dale Garage - Fabrication Shop	Not Applicable: Standalone Property	Not Applicable: Standalone Property	12/31/2012	15146	653406.6	43.1	52.4	958298.9	63.3	1120188.6	74	96.9	Not Available	166860.6	48851.3	Not Available	486726	Not Available	Not Available	41.3	2.7
6174363	Sheriff's Substation - Warehousing	Not Applicable: Standalone Property	Not Applicable: Standalone Property	12/31/2021	1534	Not Available	Not Available	Not Available	Not Available	Not Available	Not Available	Not Available	124.9	Not Available	Not Available	Not Available	Not Available	Not Available	Not Available	Not Available	Not Available	Not Available
6174363	Sheriff's Substation - Warehousing	Not Applicable: Standalone Property	Not Applicable: Standalone Property	12/31/2020	1534	118102.1	77	76.4	188353.1	122.8	185876.8	121.2	124.9	Not Available	38586.5	11309.1	Not Available	Not Available	79515.6	Not Available	6.3	4.1
6174363	Sheriff's Substation - Warehousing	Not Applicable: Standalone Property	Not Applicable: Standalone Property	12/31/2019	1534	140021.1	91.3	91.7	224085.5	146.1	224161.6	146.1	124.9	Not Available	46181.1	13534.9	Not Available	Not Available	93840	Not Available	7.5	4.9
6174363	Sheriff's Substation - Warehousing	Not Applicable: Standalone Property	Not Applicable: Standalone Property	12/31/2018	1534	155359.5	101.3	103.4	242627.4	158.2	239112.1	155.9	124.9	Not Available	47885.1	14034.3	Not Available	Not Available	107474.4	Not Available	8.4	5.5
6174363	Sheriff's Substation - Warehousing	Not Applicable: Standalone Property	Not Applicable: Standalone Property	12/31/2017	1534	121695.2	79.3	79.4	198858.1	129.6	199305.2	129.9	124.9	Not Available	42427.9	12434.9	Not Available	Not Available	79267.2	Not Available	6.4	4.2
6174363	Sheriff's Substation - Warehousing	Not Applicable: Standalone Property	Not Applicable: Standalone Property	12/31/2016	1534	171666.5	79.3	78.1	193623.5	126.2	188281	122.7	124.9	Not Available	39519.7	11582.6	Not Available	Not Available	82146.8	Not Available	6.5	4.2
6174363	Sheriff's Substation - Warehousing	Not Applicable: Standalone Property	Not Applicable: Standalone Property	12/31/2015	1534	108581.2	70.8	Not Available	174259.4	113.6	Not Available	Not Available	124.9	Not Available	36085.2	10576	Not Available	Not Available	72496	Not Available	5.8	3.8
6174363	Sheriff's Substation - Warehousing	Not Applicable: Standalone Property	Not Applicable: Standalone Property	12/31/2014	1534	44521.8	29	Not Available	110789.5	72.2	Not Available	Not Available	124.9	Not Available	36772.4	10777.4	Not Available	Not Available	Not Available	Not Available	1.6	1.1
6174363	Sheriff's Substation - Warehousing	Not Applicable: Standalone Property	Not Applicable: Standalone Property	12/31/2013	1534	Not Available	Not Available	Not Available	Not Available	Not Available	Not Available	Not Available	124.9	Not Available	Not Available	Not Available	Not Available	Not Available	Not Available	Not Available	Not Available	Not Available
6174363	Sheriff's Substation - Warehousing	Not Applicable: Standalone Property	Not Applicable: Standalone Property	12/31/2012	1534	Not Available	Not Available	Not Available	Not Available	Not Available	Not Available	Not Available	124.9	Not Available	Not Available	Not Available	Not Available	Not Available	Not Available	Not Available	Not Available	Not Available
6188739	Highway Substation - Boiceville	6188739	Highway Substation - Boiceville	12/31/2021	13690	443997.8	32.4	33.8	638422.9	46.6	675029.4	49.3	96.9	Not Available	106137	31107	Not Available	Not Available	337860.8	Not Available	25	1.8
6188739	Highway Substation - Boiceville	6188739	Highway Substation - Boiceville	12/31/2020	13690	361775.8	26.4	31.5	529965.7	38.7	620136.8	45.3	96.9	Not Available	91939.8	26946	Not Available	Not Available	269836	Not Available	20.2	1.5
6188739	Highway Substation - Boiceville	6188739	Highway Substation - Boiceville	12/31/2019	13690	318043.9	23.2	24.4	495010.9	36.2	517510.7	37.8	96.9	Not Available	97087.5	28454.7	Not Available	Not Available	220956.4	Not Available	17.2	1.3
6188739	Highway Substation - Boiceville	6188739	Highway Substation - Boiceville	12/31/2018	13690	473152.9	34.6	36.1	653312.5	47.7	676747	49.4	96.9	Not Available	88004.5	28723.5	Not Available	Not Available	375448.4	Not Available	27.2	2
6188739	Highway Substation - Boiceville	6188739	Highway Substation - Boiceville	12/31/2017	13690	334298.5	24.4	24.9	516052.5	37.7	532904.5	38.9	96.9	Not Available	99670.9	29211.9	Not Available	Not Available	234627.6	Not Available	18.2	1.3
6188739	Highway Substation - Boiceville	6188739	Highway Substation - Boiceville	12/31/2016	13690	313960.2	22.9	27.2	470698.6	34.4	548276.6	40	96.9	Not Available	85809.4	25149.3	Not Available	Not Available	228150.8	Not Available	17.3	1.3
6188739	Highway Substation - Boiceville	6188739	Highway Substation - Boiceville	12/31/2015	13690	418021.3	30.5	31	628382.3	45.9	639061.8	46.7	96.9	Not Available	115184.8	33758.7	Not Available	Not Available	302836.4	Not Available	23	1.7
6188739	Highway Substation - Boiceville	6188739	Highway Substation - Boiceville	12/31/2014	13690	463013.5	33.8	32.5	687451.3	50.2	667253.3	48.7	96.9	Not Available	122797.6	35899.9	Not Available	Not Available	340216	Not Available	25.7	1.9
6188739	Highway Substation - Boiceville	6188739	Highway Substation - Boiceville	12/31/2013	13690	441972.1	31.6	33.7	605195.8	44.2	641844.7	46.9	96.9	Not Available	94359.8	27655.3	Not Available	Not Available	337612.4	Not Available	24.6	1.8
6188739	Highway Substation - Boiceville	6188739	Highway Substation - Boiceville	12/31/2012	13690	339919.4	24.8	25.9	525977.7	38.4	567870.5	41.5	96.9	Not Available	100044.2	29907.4	Not Available	Not Available	237875.2	Not Available	18.5	1.3
6188752	Highway Substation - Ulster Heights	6188752	Highway Substation - Ulster Heights	12/31/2021	3545	325633.1	91.9	96	428288.6	120.8	448509.6	126.5	96.9	Not Available	55303.4	16275	Not Available	Not Available	270102.8	Not Available	19.1	5.4
6188752	Highway Substation - Ulster Heights	6188752	Highway Substation - Ulster Heights	12/31/2020	3545	344288.1	97.1	104.1	429109.6	121	464643.2	131.1	96.9	Not Available	45462.9	13324.4	Not Available	Not Available	298825.2	Not Available	20.6	5.8
6188752	Highway Substation - Ulster Heights	6188752	Highway Substation - Ulster Heights	12/31/2019	3545	353341.5	99.7	100	448761.1	126.6	448239.2	126.4	96.9	Not Available	51333.1	15044.9	Not Available	Not Available	302008.4	Not Available	21	5.9
6188752	Highway Substation																					

